

Total Number of IDP

198

Total Number of Households

42

Geographic Data

State / Region : Rakhine
 Township : Myebon
 Vil. Tract / Town : Urban
 Village/Ward : Kan Thar Htwet Wa

GPS Coordinates

Latitude : 20.04°
 Longitude : 93.37°

Available Services (in camp, outside the camp, no access) as of 2014-11-01

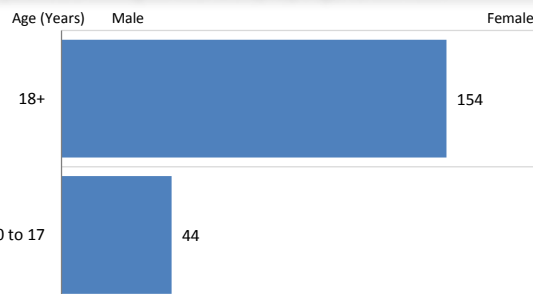
Temp. Learning Space	No access	School	Outside of the
Child Friendly Space	Within the camp	Walkways	No access
Health facilities	Outside of the camp	Mobile clinic	Within the camp
Drinking Water	Within the camp	Market	Outside of the

Population dynamics

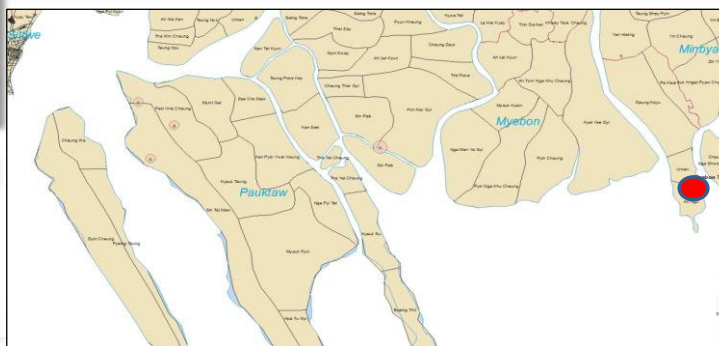
Repartition by Ethnicities (estimated)

Hindu	0%	Muslim	0%
Kaman	0%	Rakhine	100%
Maramagyi	0%		

Population living in the camp by Age & Gender



Age is systematically collected in the camp registration book/list



The interagency camp profiling process is an on-going activity promoted, coordinated and delivered by the Shelter/NFI/CCCM Cluster. The information is collected from a number of sources and compiled into a series of a single camp profiles. This document represents single camp profile. The source of information are cluster focal points.



Access to Services and Sectoral Needs

Water & Sanitation as of 2014-11-01

Main Source of drinking water
 Ceramic filter coverage 0%
 Water needs Coverage 0%
 Latrine needs coverage 30%
 Latrine gender segregation Multifamily
 Hygiene Promotion sensitisation coverage 100%
 Temp. Learn. Space with wash facilities 0-25%
 Last Hygiene Kit distribution 2013-12-17
 Hand Washing facilities Coverage 0%

Health for the period of October-14

Frequency of mobile clinic; # of day : 20
 Average working hours by mobile clinic 4
 # identified cases of diarrhoea 5
 # identified cases of resp. tract inf. 7
 # identified cases of malaria 0
 # pregnant women received 1
 # clients/family planning received 0
 # emergency reproductive health cases 0
 # trained community health workers 1
 # traditional birth attendants 0
 # midwives and auxiliary midwives 0

Education as of 2014-11-01

	#TLS	# Enrolled		# Teacher	
		Male	Female	Male	Female
ECCD	0	0	0	0	0
Primary	2	0	0	4	4
Post-Prim.	0	0	0	0	0
Total	2	0	0	4	4

Food (Monthly Household Ration)

Rice	50 kg	Salt	0.8 kg
Pulses	4.8 kg	Dried fish	1.9 kg
Oil	5 l.		

Protection as of 2014-11-01

Child protection case management NA
 Case management - adults NA
 Psychosocial support NA
 Child friendly spaces (CFS) Yes
 Women and girls centre NA
 GBV related health services NA
 Community based protection group Yes
 Transferring protection skills NA
 Adolescent assets & life skills building NA
 Protection monitoring Yes
 Safety audits NA
 Family tracing NA

Shelter/NFI as of 2014-11-01

Total number of built shelters 6
 Shelter Coverage 114%
 Household covered by temporary shelters 48
 Total number of Building Shelters 0

Available infrastructure:

Lasts NFI Distributions:

UNHCR	2013-08-08
UNICEF	2013-02-08

CCCM as of 2014-11-01

CCCM Type Focal Point
 CCCM Organization Relief International
 Opening Date 0

Complaints mechanism in place

Gaps :

Livelihood :

Food : (last food distributions)

Nutrition as of 2014-10-03

Therapeutic Care Program (OTP/SC)	Yes
Blanket Sup. Feeding Program (BSFP)	No
Targeted Sup. Feeding for MAM (TSFP)	Yes
Infant and Young Child Feeding support	No
Mental Health Care Practice (MHCP)	No
Micro-nutrient supplementation (MMN)	Yes
Ante Natal Care activity (ANC)	No
Mental Health Care Practice (MHCP)	No
Screening	Yes

For more information, contact UNHCR Yangon Information Management Unit - ricouart@unhcr.org or the national CCCM cluster coordinator - benson@unhcr.org

Total Number of IDP

2,919

Total Number of Households

664

Geographic Data

GPS Coordinates

State / Region : Rakhine

Latitude : 20.04°

Township : Myebon

Longitude : 93.37°

Vil. Tract / Town : Ah Ngu

Village/Ward : Pyin Taw Che

Available Services (in camp, outside the camp, no access) as of 2014-11-01

Temp. Learning Space	Within the camp	School	No access
Child Friendly Space	Within the camp	Walkways	No access
Health facilities	No access	Mobile clinic	Within the camp
Drinking Water	Within the camp	Market	No access

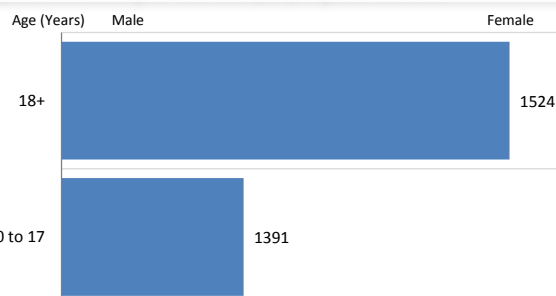
Population dynamics

birth 30
death 2

Repartition by Ethnicities (estimated)

Hindu	0%	Muslim	95%
Kaman	5%	Rakhine	0%
Maramagyi	0%		

Population living in the camp by Age & Gender



Age is systematically collected in the camp registration book/list

Population Living in the Camp, by Vulnerability

Unaccompanied children 16

Separated children 16

Vulnerability is collected in the camp by CCCM focal point



The interagency camp profiling process is an on-going activity promoted, coordinated and delivered by the Shelter/NFI/CCCM Cluster. The information is collected from a number of sources and compiled into a series of a single camp profiles. This document represents single camp profile. The source of information are cluster focal points.



Access to Services and Sectoral Needs

Water & Sanitation as of 2014-11-01

Main Source of drinking water	
Ceramic filter coverage	100%
Water needs Coverage	100%
Latrine needs coverage	10%
Latrine gender segregation	Multifamily
Hygiene Promotion sensitisation coverage	100%
Temp. Learn. Space with wash facilities	0-25%
Last Hygiene Kit distribution	2013-07-01
Hand Washing facilities Coverage	7%
Health for the period of	October-14
Frequency of mobile clinic; # of day :	20

Average working hours by mobile clinic	4
# identified cases of diarrhoea	6
# identified cases of resp. tract inf.	2
# identified cases of malaria	0
# pregnant women received	47
# clients/family planning received	26
# emergency reproductive health cases	0
# trained community health workers	13
# traditional birth attendants	5
# midwives and auxiliary midwives	3

Education as of 2014-11-01

	#TLS	# Enrolled		# Teacher	
		Male	Female	Male	Female
ECCD	0	0	0	0	0
Primary	2	368	274	3	3
Post-Prim.	0	0	0	0	0
Total	2	368	274	3	3

Food (Monthly Household Ration)

Rice	50 kg	Salt	0.8 kg
Pulses	4.8 kg	Dried fish	1.9 kg
Oil	5 l.		

Protection as of 2014-11-01

Child protection case management	NA
Case management - adults	NA
Psychosocial support	NA
Child friendly spaces (CFS)	Yes
Women and girls centre	NA
GBV related health services	NA
Community based protection group	Yes
Transferring protection skills	NA
Adolescent assets & life skills building	NA
Protection monitoring	Yes
Safety audits	NA
Family tracing	NA

Shelter/NFI as of 2014-11-01

Total number of built shelters	89
Shelter Coverage	107%
Household covered by temporary shelters	712
Total number of Building Shelters	0

Available infrastructure:

Lasts NFI Distributions:

RI	2013-12-12
UNHCR	2013-08-08
UNICEF	2013-02-08

CCCM as of 2014-11-01

CCCM Type	Focal Point
CCCM Organization	Relief International
Opening Date	0
Complaints mechanism in place	

Gaps :

Gaps identified by camp managers:
Firewood/ fuel, Health facilities, Access to job opportunities

Gaps identified by camp residents:
Firewood/ fuel, Health facilities, Access to job opportunities

Livelihood :

Food : (last food distributions)

Nutrition as of 2014-10-03

Therapeutic Care Program(OTP/SC)	Yes
Blanket Sup. Feeding Program(BSFP)	No
Targeted Sup. Feeding for MAM (TSFP)	Yes
Infant and Young Child Feeding support	No
Mental Health Care Practice(MHCP)	No
Micro-nutrient supplementation(MMN)	Yes
Ante Natal Care activity(ANC)	No
Mental Health Care Practice(MHCP)	No
Screening	Yes

For more information, contact UNHCR Yangon Information Management Unit - ricouart@unhcr.org or the national CCCM cluster coordinator- benson@unhcr.org

Total Number of IDP

97

Total Number of Households

21

Geographic Data

GPS Coordinates

State / Region : Rakhine

Latitude : 20.17°

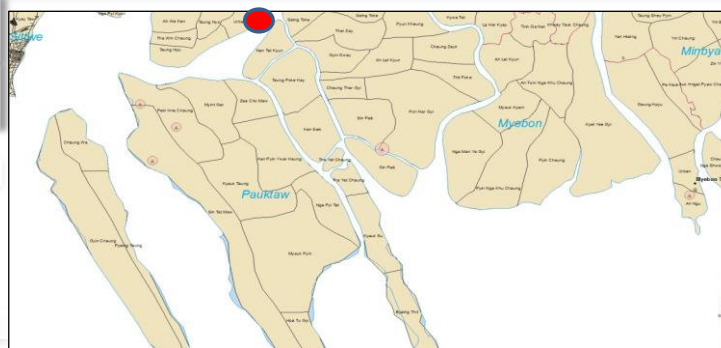
Township : Pauktaw

Longitude : 93.07°

Vil. Tract / Town : Urban

Village/Ward : Ba Wan Chaung Wa Su

Available Services (in camp, outside the camp, no access) as of #N/A



The interagency camp profiling process is an on-going activity promoted, coordinated and delivered by the Shelter/NFI/CCCM Cluster. The information is collected from a number of sources and compiled into a series of a single camp profiles. This document represents single camp profile. The source of information are cluster focal points.



Population dynamics

Repartition by Ethnicities (estimated)

Hindu	0%	Muslim	0%
Kaman	0%	Rakhine	100%
Maramagyi	0%		

Population living in the camp by Age & Gender

Age (Years)	Male	Female
0 to 60 +	68	63

Age is systematically collected in the camp registration book/list

Access to Services and Sectoral Needs



Water & Sanitation as of 2014-11-01

Main Source of drinking water	
Ceramic filter coverage	100%
Water needs Coverage	100%
Latrine needs coverage	100%
Latrine gender segregation	Multifamily
Hygiene Promotion sensitization coverage	75%
Temp. Learn. Space with wash facilities	n/a
Last Hygiene Kit distribution	2014-02-23
Hand Washing facilities Coverage	n/a



Health for the period of October-14

Frequency of mobile clinic; # of day :	0
Average working hours by mobile clinic	0
# identified cases of diarrhoea	0
# identified cases of resp. tract inf.	0
# identified cases of malaria	0
# pregnant women received	0
# clients/family planning received	0
# emergency reproductive health cases	0
# trained community health workers	0
# traditional birth attendants	0
# midwives and auxiliary midwives	0



Education as of 2014-11-01

	#TLS	# Enrolled	# Teacher
		Male	Female
ECCD	0	0	0
Primary	0	0	0
Post-Prim.	0	0	0
Total	0	0	0



Food (Monthly Household Ration)

Rice	50 kg	Salt	0.8 kg
Pulses	4.8 kg	Dried fish	1.9 kg
Oil	5 l.		



Protection as of 2014-11-01

Child protection case management	NA
Case management - adults	NA
Psychosocial support	NA
Child friendly spaces (CFS)	NA
Women and girls centre	NA
GBV related health services	NA
Community based protection group	NA
Transferring protection skills	NA
Adolescent assets & life skills building	NA
Protection monitoring	Yes
Safety audits	NA
Family tracing	NA



Shelter/NFI as of 2014-11-01

Total number of built shelters	3
Shelter Coverage	243%
Household covered by temporary shelters	51
Total number of Building Shelters	0

Available infrastructure:

Lasts NFI Distributions:

UNHCR	2013-09-19
UNICEF	2013-02-22



CCCM as of 2014-11-01

CCCM Type	Camp Management
CCCM Organization	Lutheran World Federation
Opening Date	0

Complaints mechanism in place

Gaps :

Livelihood :

Food : (last food distributions)



Nutrition as of 2014-10-03

Therapeutic Care Program (OTP/SC)	No
Blanket Sup. Feeding Program (BSFP)	No
Targeted Sup. Feeding for MAM (TSFP)	No
Infant and Young Child Feeding support	Yes
Mental Health Care Practice (MHCP)	No
Micro-nutrient supplementation (MMN)	No
Ante Natal Care activity (ANC)	No
Mental Health Care Practice (MHCP)	No
Screening	Yes

For more information, contact UNHCR Yangon Information Management Unit - ricouart@unhcr.org or the national CCCM cluster coordinator - benson@unhcr.org

Total Number of IDP

4,066

Total Number of Households

980

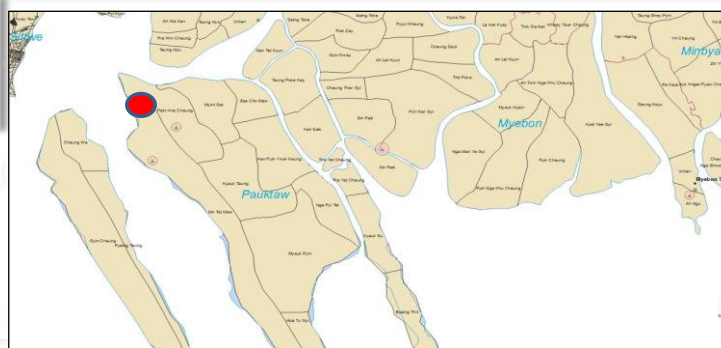
Geographic Data

GPS Coordinates

State / Region : Rakhine
 Township : Pauktaw
 Vil. Tract / Town : Pein Hne Chaung
 Village/Ward : Kyauk Pyin Seik

Latitude : 20.11°
 Longitude : 92.99°

Available Services (in camp, outside the camp, no access) as of #N/A



The interagency camp profiling process is an on-going activity promoted, coordinated and delivered by the Shelter/NFI/CCCM Cluster. The information is collected from a number of sources and compiled into a series of a single camp profiles. This document represents single camp profile. The source of information are cluster focal points.



Population dynamics

Repartition by Ethnicities (estimated)

Hindu	0%	Muslim	100%
Kaman	0%	Rakhine	0%
Maramagyi	0%		

Population living in the camp by Age & Gender

Age (Years)	Male	Female
0 to 60 +	2,326	2190

Age is systematically collected in the camp registration book/list

Access to Services and Sectoral Needs



Water & Sanitation as of 2014-11-01

Main Source of drinking water	
Ceramic filter coverage	0%
Water needs Coverage	0%
Latrine needs coverage	79%
Latrine gender segregation	Multifamily
Hygiene Promotion sensitisation coverage	75%
Temp. Learn. Space with wash facilities	n/a
Last Hygiene Kit distribution	1900-01-00
Hand Washing facilities Coverage	n/a



Health for the period of October-14

Frequency of mobile clinic; # of day :	
	Mercy + IRC - 4, MSF - 4
Average working hours by mobile clinic	4
# identified cases of diarrhoea	24
# identified cases of resp. tract inf.	76
# identified cases of malaria	1
# pregnant women received	58
# clients/family planning received	18
# emergency reproductive health cases	1
# trained community health workers	12
# traditional birth attendants	4
# midwives and auxiliary midwives	8



Education as of 2014-11-01

	#TLS	# Enrolled	# Teacher
		Male Female	Male Female
ECCD	0	0 0	0 0
Primary	3	642 547	10 4
Post-Prim.	0	0 0	0 0
Total	3	642 547	10 4



Food (Monthly Household Ration)

Rice	50 kg	Salt	0.8 kg
Pulses	4.8 kg	Dried fish	1.9 kg
Oil	5 l.		



Protection as of 2014-11-01

Child protection case management	Yes
Case management - adults	Yes
Psychosocial support	NA
Child friendly spaces (CFS)	NA
Women and girls centre	Yes
GBV related health services	NA
Community based protection group	Yes
Transferring protection skills	Yes
Adolescent assets & life skills building	NA
Protection monitoring	Yes
Safety audits	NA
Family tracing	Yes



Shelter/NFI as of 2014-11-01

Total number of built shelters	96
Shelter Coverage	78%
Household covered by temporary shelters	768
Total number of Building Shelters	0

Available infrastructure:

Lasts NFI Distributions:

UNHCR	2013-08-27
Save the Children	2013-05-29



CCCM as of 2014-11-01

CCCM Type	Camp Management
CCCM Organization	Lutheran World Federation
Opening Date	0

Complaints mechanism in place

Gaps :

Livelihood :

Food : (last food distributions)



Nutrition as of 2014-10-03

Therapeutic Care Program (OTP/SC)	Yes
Blanket Sup. Feeding Program (BSFP)	No
Targeted Sup. Feeding for MAM (TSFP)	Yes
Infant and Young Child Feeding support	Yes
Mental Health Care Practice (MHCP)	No
Micro-nutrient supplementation (MMN)	Yes
Ante Natal Care activity (ANC)	Yes
Mental Health Care Practice (MHCP)	No
Screening	Yes

For more information, contact UNHCR Yangon Information Management Unit - ricouart@unhcr.org or the national CCCM cluster coordinator - benson@unhcr.org

Total Number of IDP

6,007

Total Number of Households

1,170

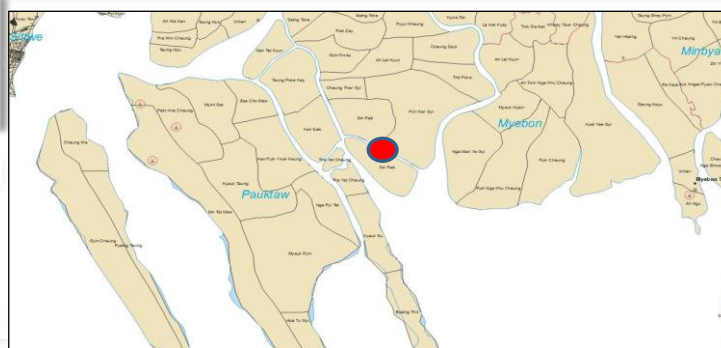
Geographic Data

GPS Coordinates

State / Region : Rakhine
 Township : Pauktaw
 Vil. Tract / Town : Pon Nar Gyi
 Village/Ward : Cha Eik

Latitude : 20.07°
 Longitude : 93.15°

Available Services (in camp, outside the camp, no access) as of #N/A



The interagency camp profiling process is an on-going activity promoted, coordinated and delivered by the Shelter/NFI/CCCM Cluster. The information is collected from a number of sources and compiled into a series of a single camp profiles. This document represents single camp profile. The source of information are cluster focal points.



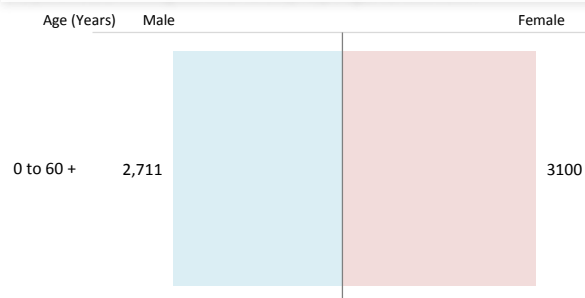
Population dynamics

birth : 7
 # death : NA

Repartition by Ethnicities (estimated)

Ethnicity	Percentage
Hindu	0%
Kaman	0%
Maramagyi	0%
Muslim	100%
Rakhine	0%

Population living in the camp by Age & Gender



Age is systematically collected in the camp registration book/list

Access to Services and Sectoral Needs



Water & Sanitation as of 2014-11-01

Main Source of drinking water
 Ceramic filter coverage : 100%
 Water needs Coverage : 100%
 Latrine needs coverage : 34%
 Latrine gender segregation : Multifamily
 Hygiene Promotion sensitization coverage : 50%
 Temp. Learn. Space with wash facilities : n/a
 Last Hygiene Kit distribution : 1900-01-00
 Hand Washing facilities Coverage : n/a



Health for the period of October-14

Frequency of mobile clinic; # of day :
 Mercy + IRC - 4, MSF - 4
 Average working hours by mobile clinic : 4
 # identified cases of diarrhoea : 23
 # identified cases of resp. tract inf. : 36
 # identified cases of malaria : 0
 # pregnant women received : 27
 # clients/family planning received : 4
 # emergency reproductive health cases : 0
 # trained community health workers : 7
 # traditional birth attendants : 7
 # midwives and auxiliary midwives : 7



Education as of 2014-11-01

	#TLS	# Enrolled		# Teacher	
		Male	Female	Male	Female
ECCD	0	0	0	0	0
Primary	2	0	0	0	0
Post-Prim.	0	0	0	0	0
Total	2	0	0	0	0



Food (Monthly Household Ration)

Item	Quantity	Item	Quantity
Rice	50 kg	Salt	0.8 kg
Pulses	4.8 kg	Dried fish	1.9 kg
Oil	5 l.		



Protection as of 2014-11-01

Child protection case management : Yes
 Case management - adults : NA
 Psychosocial support : NA
 Child friendly spaces (CFS) : NA
 Women and girls centre : NA
 GBV related health services : NA
 Community based protection group : Yes
 Transferring protection skills : Yes
 Adolescent assets & life skills building : NA
 Protection monitoring : Yes
 Safety audits : NA
 Family tracing : Yes



Shelter/NFI as of 2014-11-01

Total number of built shelters : 169
 Shelter Coverage : 116%
 Household covered by temporary shelters : 1352
 Total number of Building Shelters : 0

Available infrastructure:

Lasts NFI Distributions:

Organization	Date
UNHCR	2014-01-15
Save the Children	2013-05-29
UNICEF	2013-02-22



CCCM as of 2014-11-01

CCCM Type : Camp Management
 CCCM Organization : Lutheran World Federation
 Opening Date : 0

Complaints mechanism in place

Gaps :

Gaps identified by camp managers:
 Registration, School facilities, Wash facilities

Gaps identified by camp residents:
 NFI, Shelter Maintenance, 0

Livelihood :

Food : (last food distributions)



Nutrition as of 2014-10-03

Service	Status
Therapeutic Care Program(OTP/SC)	Yes
Blanket Sup. Feeding Program(BSFP)	No
Targeted Sup. Feeding for MAM(TSFP)	Yes
Infant and Young Child Feeding support	Yes
Mental Health Care Practice(MHCP)	No
Micro-nutrient supplementation(MMN)	Yes
Ante Natal Care activity(ANC)	Yes
Mental Health Care Practice(MHCP)	No
Screening	Yes

For more information, contact UNHCR Yangon Information Management Unit - ricouart@unhcr.org or the national CCCM cluster coordinator- benson@unhcr.org

Total Number of IDP

4,685

Total Number of Households

971

Geographic Data

GPS Coordinates

State / Region : Rakhine
 Township : Pauktaw
 Vil. Tract / Town : Pein Hne Chaung
 Village/Ward : Kyein Ni Pyin

Latitude : 20.09°
 Longitude : 93.01°

Available Services (in camp, outside the camp, no access) as of 2014-11-05

Temp. Learning Space	inside the camp	School	No access
Child Friendly Space	inside the camp	Walkways	inside the camp
Health facilities	No access	Mobile clinic	inside the camp
Drinking Water	inside the camp	Market	inside the camp

Population dynamics

Repartition by Ethnicities (estimated)

Hindu	0%	Muslim	100%
Kaman	0%	Rakhine	0%
Maramagyi	0%		

Population living in the camp by Age & Gender

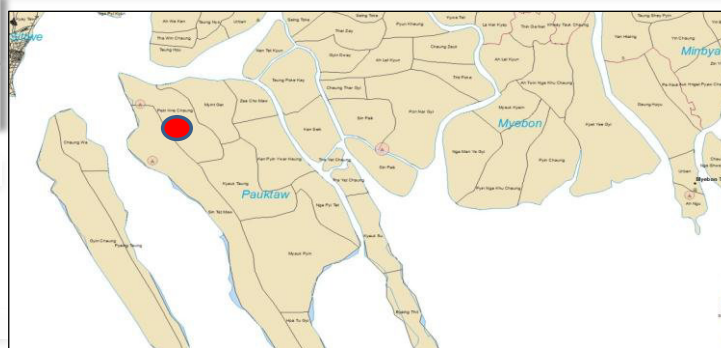
Age (Years)	Male	Female
60 +	102	116
18-59	899	1036
12-17	288	278
5-11	327	328
0-5	666	643

Age is systematically collected in the camp registration book/list

Population Living in the Camp, by Vulnerability

Unaccompanied children	0
Single Parent Male	0
Single Parent Female	164
Separated children	0
Pregnant Women	243
Physical dis.	57
Mental dis.	0
Lactating Women	331
Child HH	0

Vulnerability is collected in the camp by CCCM focal point



The interagency camp profiling process is an on-going activity promoted, coordinated and delivered by the Shelter/NFI/CCCM Cluster. The information is collected from a number of sources and compiled into a series of a single camp profiles. This document represents single camp profile. The source of information are cluster focal points.



Access to Services and Sectoral Needs



Water & Sanitation as of 2014-11-01

Main Source of drinking water
 Ceramic filter coverage 100%
 Water needs Coverage 100%
 Latrine needs coverage 48%
 Latrine gender segregation Multifamily
 Hygiene Promotion sensitisation coverage 100%
 Temp. Learn. Space with wash facilities n/a
 Last Hygiene Kit distribution 1900-01-00
 Hand Washing facilities Coverage n/a



Health for the period of October-14

Frequency of mobile clinic; # of day :
 Mercy + IRC - 4, MSF - 4
 Average working hours by mobile clinic 3
 # identified cases of diarrhoea 16
 # identified cases of resp. tract inf. 27
 # identified cases of malaria 0
 # pregnant women received 25
 # clients/family planning received 0
 # emergency reproductive health cases 0
 # trained community health workers 10
 # traditional birth attendants 5
 # midwives and auxiliary midwives 1



Education as of 2014-11-01

	#TLS	# Enrolled		# Teacher	
		Male	Female	Male	Female
ECCD	0	0	0	0	0
Primary	3	699	436	6	0
Post-Prim.	1	0	0	2	0
Total	4	699	436	8	0



Food (Monthly Household Ration)

Rice	50 kg	Salt	0.8 kg
Pulses	4.8 kg	Dried fish	1.9 kg
Oil	5 l.		



Protection as of 2014-11-01

Child protection case management Yes
 Case management - adults Yes
 Psychosocial support NA
 Child friendly spaces (CFS) NA
 Women and girls centre Yes
 GBV related health services NA
 Community based protection group Yes
 Transferring protection skills Yes
 Adolescent assets & life skills building NA
 Protection monitoring Yes
 Safety audits NA
 Family tracing Yes



Shelter/NFI as of 2014-11-01

Total number of built shelters 107
 Shelter Coverage 88%
 Household covered by temporary shelters 856
 Total number of Building Shelters 0

Available infrastructure:

Lasts NFI Distributions:

UNHCR	2013-09-18
Save the Children	2013-05-22



CCCM as of 2014-11-01

CCCM Type Focal Point
 CCCM Organization Save the children
 Opening Date 0

Complaints mechanism in place

Gaps :

Livelihood :

Current activities for male: Fishing, Trade, Other

Current activities for female: Livestock, Other, Other

Self reliance programme in place:

Food : (last food distributions)



Nutrition as of 2014-10-03

Therapeutic Care Program (OTP/SC)	Yes
Blanket Sup. Feeding Program (BSFP)	No
Targeted Sup. Feeding for MAM (TSFP)	Yes
Infant and Young Child Feeding support	Yes
Mental Health Care Practice (MHCP)	No
Micro-nutrient supplementation (MMN)	Yes
Ante Natal Care activity (ANC)	Yes
Mental Health Care Practice (MHCP)	No
Screening	Yes

For more information, contact UNHCR Yangon Information Management Unit - ricouart@unhcr.org or the national CCCM cluster coordinator - benson@unhcr.org

Total Number of IDP

2,405

Total Number of Households

641

Geographic Data

GPS Coordinates

State / Region : Rakhine

Latitude : 20.06°

Township : Pauktaw

Longitude : 92.99°

Vil. Tract / Town : Sin Tet Maw

Village/Ward : Sin Tet Maw (Ku Lar)

Available Services (in camp, outside the camp, no access) as of 2014-11-05

Temp. Learning Space	inside the camp	School	No access
Child Friendly Space	inside the camp	Walkways	inside the camp
Health facilities	No access	Mobile clinic	inside the camp
Drinking Water	inside the camp	Market	outside the camp

Population dynamics

# birth	32
# death	7

Repartition by Ethnicities (estimated)

Hindu	0%	Muslim	21%
Kaman	79%	Rakhine	0%
Maramagyi	0%		

Population living in the camp by Age & Gender

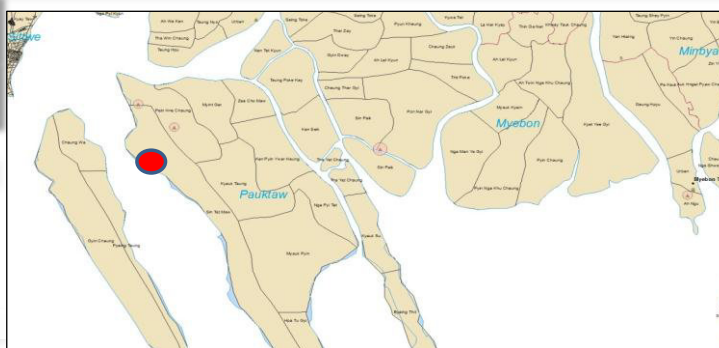
Age (Years)	Male	Female
60 +	35	47
18-59	575	641
12-17	135	139
5-11	198	218
0-5	206	211

Age is systematically collected in the camp registration book/list

Population Living in the Camp, by Vulnerability

Unaccompanied children	0
Single Parent Male	0
Single Parent Female	0
Separated children	0
Pregnant Women	26
Physical dis.	0
Mental dis.	0
Lactating Women	0
Child HH	0

Vulnerability is collected in the camp by CCCM focal point



The interagency camp profiling process is an on-going activity promoted, coordinated and delivered by the Shelter/NFI/CCCM Cluster. The information is collected from a number of sources and compiled into a series of a single camp profiles. This document represents single camp profile. The source of information are cluster focal points.



Access to Services and Sectoral Needs



Water & Sanitation as of 2014-11-01

Main Source of drinking water	
Ceramic filter coverage	0%
Water needs Coverage	0%
Latrine needs coverage	33%
Latrine gender segregation	Multifamily
Hygiene Promotion sensitisation coverage	0%
Temp. Learn. Space with wash facilities	n/a
Last Hygiene Kit distribution	2013-12-28
Hand Washing facilities Coverage	n/a



Health for the period of October-14

Frequency of mobile clinic; # of day :	Mercy + IRC - 4
Average working hours by mobile clinic	4
# identified cases of diarrhoea	11
# identified cases of resp. tract inf.	36
# identified cases of malaria	0
# pregnant women received	5
# clients/family planning received	14
# emergency reproductive health cases	0
# trained community health workers	10
# traditional birth attendants	3
# midwives and auxiliary midwives	6



Education as of 2014-11-01

	#TLS	# Enrolled		# Teacher	
		Male	Female	Male	Female
ECCD	0	0	0	0	0
Primary	2	280	269	3	3
Post-Prim.	1	77	59	1	2
Total	3	357	328	4	5



Food (Monthly Household Ration)

Rice	50 kg	Salt	0.8 kg
Pulses	4.8 kg	Dried fish	1.9 kg
Oil	5 l.		



Protection as of 2014-11-01

Child protection case management	Yes
Case management - adults	Yes
Psychosocial support	NA
Child friendly spaces (CFS)	NA
Women and girls centre	Yes
GBV related health services	NA
Community based protection group	Yes
Transferring protection skills	Yes
Adolescent assets & life skills building	NA
Protection monitoring	Yes
Safety audits	NA
Family tracing	Yes



Shelter/NFI as of 2014-11-01

Total number of built shelters	106
Shelter Coverage	132%
Household covered by temporary shelters	848
Total number of Building Shelters	0

Available infrastructure:

Lasts NFI Distributions:

UNHCR	2014-01-16
Save the Children	2013-01-30



CCCM as of 2014-11-01

CCCM Type	Focal Point
CCCM Organization	Save the children
Opening Date	0
Complaints mechanism in place	

Gaps :

Gaps identified by camp managers:
Firewood/ fuel, Health facilities, Access to job opportunities

Gaps identified by camp residents:
Firewood/ fuel, Medicines, Cash/money assistance

Livelihood :

Current activities for male:
Fishing, Trade, Other

Current activities for female:
Trade, Other, None

Self reliance programme in place:

Food : (last food distributions)



Nutrition as of 2014-10-03

Therapeutic Care Program(OTP/SC)	Yes
Blanket Sup. Feeding Program(BSFP)	No
Targeted Sup. Feeding for MAM (TSFP)	Yes
Infant and Young Child Feeding support	Yes
Mental Health Care Practice(MHCP)	No
Micro-nutrient supplementation(MMN)	Yes
Ante Natal Care activity(ANC)	Yes
Mental Health Care Practice(MHCP)	No
Screening	Yes

For more information, contact UNHCR Yangon Information Management Unit - ricouart@unhcr.org or the national CCCM cluster coordinator- benson@unhcr.org

Total Number of IDP

1,949

Total Number of Households

416

Geographic Data

GPS Coordinates

State / Region : Rakhine
 Township : Sittwe
 Vil. Tract / Town : San Pya Ward
 Village/Ward : 0

Latitude : 20.13°
 Longitude : 92.88°

Available Services (in camp, outside the camp, no access) as of 2014-11-01

Temp. Learning Space	0	School	0
Child Friendly Space	0	Walkways	0
Health facilities	0	Mobile clinic	0
Drinking Water	0	Market	0

Population dynamics

Repartition by Ethnicities (estimated)

Hindu	0%	Muslim	100%
Kaman	0%	Rakhine	0%
Maramagyi	0%		

Population living in the camp by Age & Gender

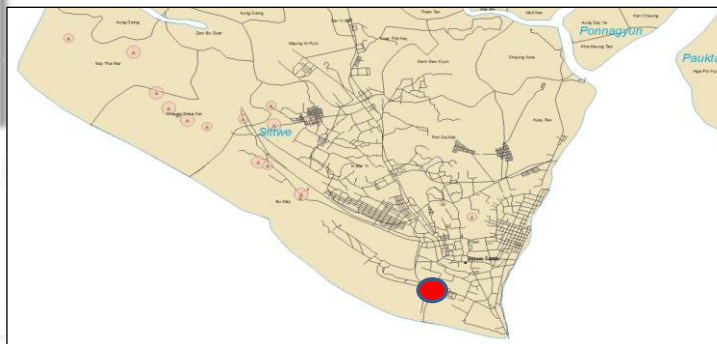
Age (Years)	Male	Female
60 +	37	38
18-59	416	483
11 to 17	144	140
5 to 10	136	124
0-5	190	196

Age is systematically collected in the camp registration book/list

Population Living in the Camp, by Vulnerability

Unaccompanied children	0
Single Parent Male	0
Single Parent Female	78
Separated children	0
Pregnant Women	152
Physical dis.	14
Mental dis.	19
Lactating Women	59
Child HH	0

Vulnerability is collected in the camp by CCCM focal point



The interagency camp profiling process is an on-going activity promoted, coordinated and delivered by the Shelter/NFI/CCCM Cluster. The information is collected from a number of sources and compiled into a series of a single camp profiles. This document represents single camp profile. The source of information are cluster focal points.



Access to Services and Sectoral Needs

Water & Sanitation as of 2014-11-01

Main Source of drinking water	
Ceramic filter coverage	100%
Water needs Coverage	100%
Latrine needs coverage	6%
Latrine gender segregation	No
Hygiene Promotion sensitisation coverage	75%
Temp. Learn. Space with wash facilities	0-25%
Last Hygiene Kit distribution	2014-02-25
Hand Washing facilities Coverage	0%

Health for the period of October-14

Frequency of mobile clinic; # of day :
 MMA - 4, IRC - 8, MRF - 8

Average working hours by mobile clinic	5
# identified cases of diarrhoea	25
# identified cases of resp. tract inf.	63
# identified cases of malaria	0
# pregnant women received	126
# clients/family planning received	127
# emergency reproductive health cases	0
# trained community health workers	8
# traditional birth attendants	4
# midwives and auxiliary midwives	6

Education as of 2014-11-01

	#TLS	# Enrolled		# Teacher	
		Male	Female	Male	Female
ECCD	0	0	0	0	0
Primary	3	395	317	6	3
Post-Prim.	0	0	0	0	0
Total	3	395	317	6	3

Food (Monthly Household Ration)

Rice	50 kg	Salt	0.8 kg
Pulses	4.8 kg	Dried fish	1.9 kg
Oil	5 l.		

Protection as of 2014-11-01

Child protection case management	Yes
Case management - adults	NA
Psychosocial support	NA
Child friendly spaces (CFS)	Yes
Women and girls centre	NA
GBV related health services	NA
Community based protection group	NA
Transferring protection skills	NA
Adolescent assets & life skills building	NA
Protection monitoring	Yes
Safety audits	NA
Family tracing	Yes

Shelter/NFI as of 2014-11-01

Total number of built shelters	52
Shelter Coverage	100%
Household covered by temporary shelters	416
Total number of Building Shelters	0
Available infrastructure:	
Camp Management Office	1
MPB Large	1
MPB Small	1
Warehouse	1
Lasts NFI Distributions:	
LWF	2013-11-12
CDN	2013-01-01
UNHCR	2012-12-13

CCCM as of 2014-11-01

CCCM Type	Camp Management
CCCM Organization	Lutheran World Federation
Opening Date	0

Complaints mechanism in place

Gaps :

Livelihood :

Food : (last food distributions)

Donor	HH	Ind	Date
MRF	711		2014-10-31

Nutrition as of 2014-10-03

Therapeutic Care Program (OTP/SC)	Yes
Blanket Sup. Feeding Program (BSFP)	No
Targeted Sup. Feeding for MAM (TSFP)	Yes
Infant and Young Child Feeding support	Yes
Mental Health Care Practice (MHCP)	Yes
Micro-nutrient supplementation (MMN)	Yes
Ante Natal Care activity (ANC)	Yes
Mental Health Care Practice (MHCP)	Yes
Screening	Yes

For more information, contact UNHCR Yangon Information Management Unit - ricouart@unhcr.org
 or the national CCCM cluster coordinator - benson@unhcr.org

Total Number of IDP

8,737

Total Number of Households

1,398

Geographic Data

GPS Coordinates

State / Region : Rakhine

Latitude : 20.17°

Township : Sittwe

Longitude : 92.83°

Vil. Tract / Town : Bu May

Village/Ward : Dar Paing Ywar Thit

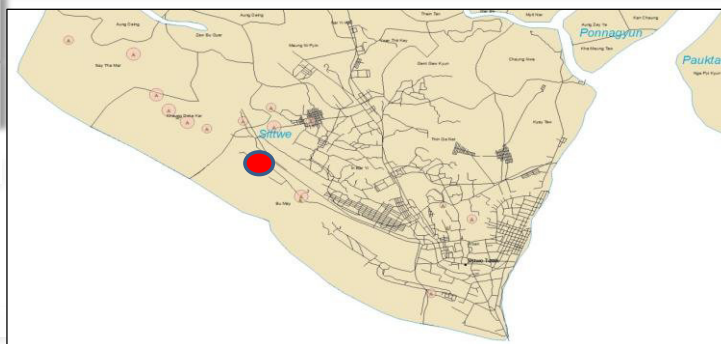
Available Services (in camp, outside the camp, no access) as of 2014-11-01

Temp. Learning Space	inside the camp	School	No access
Child Friendly Space	inside the camp	Walkways	0
Health facilities	outside the camp	Mobile clinic	inside the camp
Drinking Water	inside the camp	Market	No access

Population dynamics

Repartition by Ethnicities (estimated)

Hindu	0%	Muslim	98%
Kaman	2%	Rakhine	0%
Maramagyi	0%		



The interagency camp profiling process is an on-going activity promoted, coordinated and delivered by the Shelter/NFI/CCCM Cluster. The information is collected from a number of sources and compiled into a series of a single camp profiles. This document represents single camp profile. The source of information are cluster focal points.



Access to Services and Sectoral Needs

Water & Sanitation as of 2014-11-01

Main Source of drinking water	
Ceramic filter coverage	100%
Water needs Coverage	100%
Latrine needs coverage	1%
Latrine gender segregation	No
Hygiene Promotion sensitisation coverage	75%
Temp. Learn. Space with wash facilities	0-25%
Last Hygiene Kit distribution	2014-02-28
Hand Washing facilities Coverage	0%

Health for the period of October-14

Frequency of mobile clinic; # of day :	8
Average working hours by mobile clinic	5
# identified cases of diarrhoea	54
# identified cases of resp. tract inf.	22
# identified cases of malaria	4
# pregnant women received	105
# clients/family planning received	71
# emergency reproductive health cases	2
# trained community health workers	3
# traditional birth attendants	3
# midwives and auxiliary midwives	1

Education as of 2014-11-01

	#TLS	# Enrolled		# Teacher	
		Male	Female	Male	Female
ECCD	0	0	0	0	0
Primary	2	0	0	4	4
Post-Prim.	0	0	0	0	0
Total	2	0	0	4	4

Food (Monthly Household Ration)

Rice	50 kg	Salt	0.8 kg
Pulses	4.8 kg	Dried fish	1.9 kg
Oil	5 l.		

Protection as of 2014-11-01

Child protection case management	Yes
Case management - adults	Yes
Psychosocial support	Yes
Child friendly spaces (CFS)	Yes
Women and girls centre	NA
GBV related health services	NA
Community based protection group	Yes
Transferring protection skills	Yes
Adolescent assets & life skills building	NA
Protection monitoring	Yes
Safety audits	NA
Family tracing	Yes

Shelter/NFI as of 2014-11-01

Total number of built shelters	182
Shelter Coverage	104%
Household covered by temporary shelters	1456
Total number of Building Shelters	0
Available infrastructure:	
Camp Management Office	1

Lasts NFI Distributions:

DRC	2014-07-21
Solidarites International	2013-04-09
UNHCR	2012-12-13

CCCM as of 2014-11-01

CCCM Type	Camp Management
CCCM Organization	DRC
Opening Date	0

Complaints mechanism in place

Gaps :

Livelihood :

Current activities for male:

Trade, Fishing, Other

Current activities for female:

Trade, Fishing, Manufacturing

Self reliance programme in place:

Food : (last food distributions)

Nutrition as of 2014-10-03

Therapeutic Care Program (OTP/SC)	Yes
Blanket Sup. Feeding Program (BSFP)	No
Targeted Sup. Feeding for MAM (TSFP)	Yes
Infant and Young Child Feeding support	Yes
Mental Health Care Practice (MHCP)	Yes
Micro-nutrient supplementation (MMN)	Yes
Ante Natal Care activity (ANC)	Yes
Mental Health Care Practice (MHCP)	Yes
Screening	Yes

Population Living in the Camp, by Vulnerability

Unaccompanied children	11
Single Parent Male	6
Single Parent Female	183
Separated children	2
Pregnant Women	202
Physical dis.	56
Mental dis.	13
Lactating Women	524
Child HH	11

Vulnerability is collected in the camp by CCCM focal point

For more information, contact UNHCR Yangon Information Management Unit - ricouart@unhcr.org or the national CCCM cluster coordinator - benson@unhcr.org

Total Number of IDP

4,062

Total Number of Households

799

Geographic Data

GPS Coordinates

State / Region : Rakhine
 Township : Sittwe
 Vil. Tract / Town : Khaung Doke Kar
 Village/Ward : Khaung Doke Kar

Latitude : 20.18°
 Longitude : 92.82°

Available Services (in camp, outside the camp, no access) as of 2014-11-01

Temp. Learning Space	0	School	0
Child Friendly Space	0	Walkways	0
Health facilities	0	Mobile clinic	0
Drinking Water	0	Market	0

Population dynamics

Repartition by Ethnicities (estimated)

Hindu	0%	Muslim	95%
Kaman	5%	Rakhine	0%
Maramagyi	0%		

Population living in the camp by Age & Gender

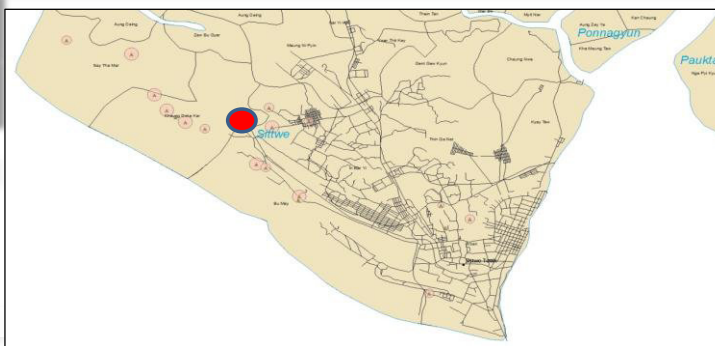
Age (Years)	Male	Female
60 +	49	58
18-59	873	977
11 to 17	334	325
5 to 10	304	315
0-5	412	415

Age is systematically collected in the camp registration book/list

Population Living in the Camp, by Vulnerability

Unaccompanied children	3
Single Parent Male	0
Single Parent Female	81
Separated children	1
Pregnant Women	100
Physical dis.	46
Mental dis.	7
Lactating Women	267
Child HH	3

Vulnerability is collected in the camp by CCCM focal point



Access to Services and Sectoral Needs

Water & Sanitation as of 2014-11-01

Main Source of drinking water	
Ceramic filter coverage	100%
Water needs Coverage	100%
Latrine needs coverage	100%
Latrine gender segregation	No
Hygiene Promotion sensitization coverage	75%
Temp. Learn. Space with wash facilities	75-100%
Last Hygiene Kit distribution	2014-01-01
Hand Washing facilities Coverage	100%

Health for the period of October-14

Frequency of mobile clinic; # of day :
 IRC - 20, Mercy - 8

Average working hours by mobile clinic	5
# identified cases of diarrhoea	46
# identified cases of resp. tract inf.	86
# identified cases of malaria	3
# pregnant women received	51
# clients/family planning received	45
# emergency reproductive health cases	0
# trained community health workers	3
# traditional birth attendants	1
# midwives and auxiliary midwives	0

Education as of 2014-11-01

	#TLS	# Enrolled		# Teacher	
		Male	Female	Male	Female
ECCD	0	0	0	0	0
Primary	2	368	274	3	3
Post-Prim.	0	0	0	0	0
Total	2	368	274	3	3

Food (Monthly Household Ration)

Rice	50 kg	Salt	0.8 kg
Pulses	4.8 kg	Dried fish	1.9 kg
Oil	5 l.		

Protection as of 2014-11-01

Child protection case management	Yes
Case management - adults	NA
Psychosocial support	Yes
Child friendly spaces (CFS)	Yes
Women and girls centre	NA
GBV related health services	NA
Community based protection group	NA
Transferring protection skills	NA
Adolescent assets & life skills building	NA
Protection monitoring	Yes
Safety audits	NA
Family tracing	Yes

Shelter/NFI as of 2014-11-01

Total number of built shelters	100
Shelter Coverage	100%
Household covered by temporary shelters	800
Total number of Building Shelters	0

Available infrastructure:	
Camp Management Office	1
MPB Large	2
MPB Small	2
Warehouse	1
Lasts NFI Distributions:	
LWF	2014-06-14
UNHCR	2013-05-27
CDN	2013-01-01

CCCM as of 2014-11-01

CCCM Type	Camp Management
CCCM Organization	Lutheran World Federation
Opening Date	0

Complaints mechanism in place

Gaps :

Livelihood :

Food : (last food distributions)

Nutrition as of 2014-10-03

Therapeutic Care Program (OTP/SC)	Yes
Blanket Sup. Feeding Program (BSFP)	No
Targeted Sup. Feeding for MAM (TSFP)	Yes
Infant and Young Child Feeding support	Yes
Mental Health Care Practice (MHCP)	Yes
Micro-nutrient supplementation (MMN)	Yes
Ante Natal Care activity (ANC)	Yes
Mental Health Care Practice (MHCP)	Yes
Screening	Yes

For more information, contact UNHCR Yangon Information Management Unit - ricouart@unhcr.org
 or the national CCCM cluster coordinator - benson@unhcr.org



Total Number of IDP

14,111

Total Number of Households

2,368

Geographic Data

GPS Coordinates

State / Region : Rakhine

Latitude : 20.20°

Township : Sittwe

Longitude : 92.79°

Vil. Tract / Town : Say Tha Mar

Village/Ward : Say Tha Mar Gyi

Available Services (in camp, outside the camp, no access) as of 2014-11-01

Temp. Learning Space	inside the camp	School	No access
Child Friendly Space	inside the camp	Walkways	0
Health facilities	No access	Mobile clinic	inside the camp
Drinking Water	inside the camp	Market	inside the camp

Population dynamics

Repartition by Ethnicities (estimated)

Hindu	0%	Muslim	98%
Kaman	2%	Rakhine	0%
Maramagyi	0%		

Population living in the camp by Age & Gender

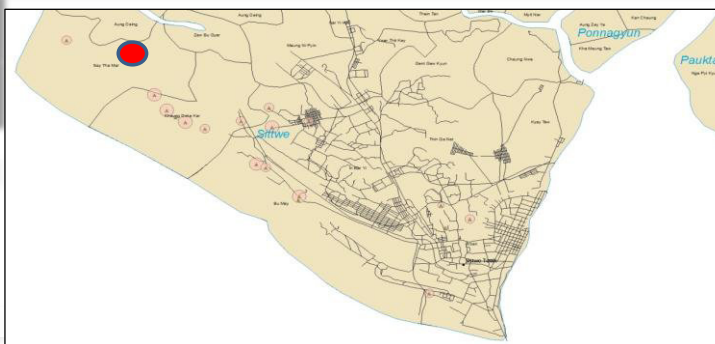
Age (Years)	Male	Female
60 +	191	190
18-59	2,559	2964
12-17	955	918
5-11	1,508	1444
0-5	1,804	1578

Age is systematically collected in the camp registration book/list

Population Living in the Camp, by Vulnerability

Unaccompanied children	2
Single Parent Male	14
Single Parent Female	292
Separated children	3
Pregnant Women	418
Physical dis.	67
Mental dis.	48
Lactating Women	786
Child HH	3

Vulnerability is collected in the camp by CCCM focal point



The interagency camp profiling process is an on-going activity promoted, coordinated and delivered by the Shelter/NFI/CCCM Cluster. The information is collected from a number of sources and compiled into a series of a single camp profiles. This document represents single camp profile. The source of information are cluster focal points.



Access to Services and Sectoral Needs

Water & Sanitation as of 2014-11-01

Main Source of drinking water	
Ceramic filter coverage	100%
Water needs Coverage	100%
Latrine needs coverage	27%
Latrine gender segregation	No
Hygiene Promotion sensitisation coverage	75%
Temp. Learn. Space with wash facilities	75-100%
Last Hygiene Kit distribution	2014-01-01
Hand Washing facilities Coverage	30%

Health for the period of October-14

Frequency of mobile clinic; # of day :	MMA - 4, MRF - 16
Average working hours by mobile clinic	5
# identified cases of diarrhoea	39
# identified cases of resp. tract inf.	73
# identified cases of malaria	0
# pregnant women received	148
# clients/family planning received	132
# emergency reproductive health cases	1
# trained community health workers	5
# traditional birth attendants	4
# midwives and auxiliary midwives	1

Education as of 2014-11-01

	#TLS	# Enrolled		# Teacher	
		Male	Female	Male	Female
ECCD	0	0	0	0	
Primary	6	642	547	10	
Post-Prim.	0	0	0	0	
Total	6	642	547	10	

Food (Monthly Household Ration)

Rice	50 kg	Salt	0.8 kg
Pulses	4.8 kg	Dried fish	1.9 kg
Oil	5 l.		

Protection as of 2014-11-01

Child protection case management	Yes
Case management - adults	Yes
Psychosocial support	Yes
Child friendly spaces (CFS)	Yes
Women and girls centre	NA
GBV related health services	NA
Community based protection group	Yes
Transferring protection skills	Yes
Adolescent assets & life skills building	NA
Protection monitoring	Yes
Safety audits	NA
Family tracing	Yes

Shelter/NFI as of 2014-11-01

Total number of built shelters	300
Shelter Coverage	113%
Household covered by temporary shelters	2680
Total number of Building Shelters	0
Available infrastructure:	
MPB Large	2

Lasts NFI Distributions:

DRC	2014-04-01
UNHCR	2012-12-13

CCCM as of 2014-11-01

CCCM Type	Camp Management
CCCM Organization	DRC
Opening Date	0

Complaints mechanism in place

Gaps :

Livelihood :

Current activities for male: Trade, Fishing, Manufacturing

Current activities for female: Trade, Manufacturing, Livestock

Self reliance programme in place:

Food : (last food distributions)

Nutrition as of 2014-10-03

Therapeutic Care Program (OTP/SC)	Yes
Blanket Sup. Feeding Program (BSFP)	No
Targeted Sup. Feeding for MAM (TSFP)	Yes
Infant and Young Child Feeding support	Yes
Mental Health Care Practice (MHCP)	Yes
Micro-nutrient supplementation (MMN)	Yes
Ante Natal Care activity (ANC)	Yes
Mental Health Care Practice (MHCP)	Yes
Screening	Yes

For more information, contact UNHCR Yangon Information Management Unit - ricouart@unhcr.org or the national CCCM cluster coordinator - benson@unhcr.org

Total Number of IDP

6,604

Total Number of Households

1,176

Geographic Data

GPS Coordinates

State / Region : Rakhine

Latitude : 20.16°

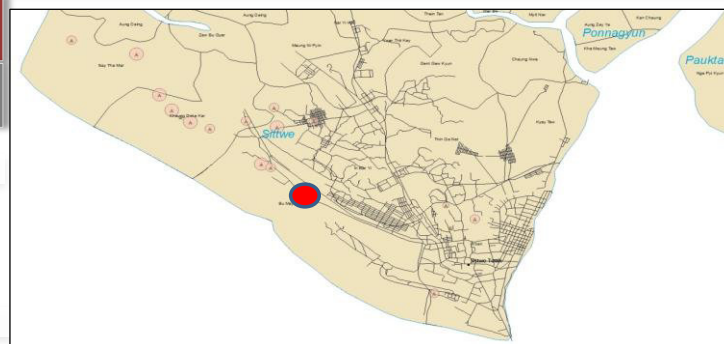
Township : Sittwe

Longitude : 92.84°

Vil. Tract / Town : Bu May

Village/Ward : Thea Chaung Ku Lar

Available Services (in camp, outside the camp, no access) as of #N/A



The interagency camp profiling process is an on-going activity promoted, coordinated and delivered by the Shelter/NFI/CCCM Cluster. The information is collected from a number of sources and compiled into a series of a single camp profiles. This document represents single camp profile. The source of information are cluster focal points.



Population dynamics

birth 8

death 1

Repartition by Ethnicities (estimated)

Hindu	0%	Muslim	63%
Kaman	37%	Rakhine	0%
Maramagyi	0%		

Population living in the camp by Age & Gender

Age (Years)	Male	Female
60 +	208	197
18-59	2,649	3,119
11 to 17	1,122	1,086
5 to 10	1,081	1,044
0-5	823	781

Age is systematically collected in the camp registration book/list

Access to Services and Sectoral Needs



Water & Sanitation as of 2014-11-01

Main Source of drinking water	
Ceramic filter coverage	0%
Water needs Coverage	100%
Latrine needs coverage	100%
Latrine gender segregation	No
Hygiene Promotion sensitisation coverage	100%
Temp. Learn. Space with wash facilities	0-25%
Last Hygiene Kit distribution	2014-07-16
Hand Washing facilities Coverage	0%



Health for the period of October-14

Frequency of mobile clinic; # of day :	
MRCs - 4, IRC - 8, THD - 8	
Average working hours by mobile clinic	5
# identified cases of diarrhoea	22
# identified cases of resp. tract inf.	38
# identified cases of malaria	3
# pregnant women received	46
# clients/family planning received	28
# emergency reproductive health cases	0
# trained community health workers	3
# traditional birth attendants	2
# midwives and auxiliary midwives	1



Education as of 2014-11-01

	#TLS	# Enrolled	# Teacher
		Male Female	Male Female
ECCD	0	0 0	0 0
Primary	0	0 0	3 5
Post-Prim.	0	0 0	0 0
Total	0	0 0	3 5



Food (Monthly Household Ration)

Rice	50 kg	Salt	0.8 kg
Pulses	4.8 kg	Dried fish	1.9 kg
Oil	5 l.		



Protection as of 2014-11-01

Child protection case management	Yes
Case management - adults	NA
Psychosocial support	Yes
Child friendly spaces (CFS)	NA
Women and girls centre	NA
GBV related health services	NA
Community based protection group	Yes
Transferring protection skills	Yes
Adolescent assets & life skills building	NA
Protection monitoring	Yes
Safety audits	NA
Family tracing	Yes



Shelter/NFI as of 2014-11-01

Lasts NFI Distributions:

Muslim Aid	2013-06-26
Solidarites International	2013-02-21
UNHCR	2012-12-13



CCCM as of 2014-11-01

CCCM Type	Camp Management
CCCM Organization	Lutheran World Federation
Opening Date	0

Complaints mechanism in place

Gaps :

Gaps identified by camp managers:
Access to job opportunities, Cash/money assistance, Other

Gaps identified by camp residents:

Cash/money assistance, Other, Vocational Training

Livelihood :

Food : (last food distributions)

Donor	HH	Ind	Date
MRF	711		2014-10-31



Nutrition as of 2014-10-03

Therapeutic Care Program (OTP/SC)	Yes
Blanket Sup. Feeding Program (BSFP)	No
Targeted Sup. Feeding for MAM (TSFP)	Yes
Infant and Young Child Feeding support	Yes
Mental Health Care Practice (MHCP)	Yes
Micro-nutrient supplementation (MMN)	Yes
Ante Natal Care activity (ANC)	Yes
Mental Health Care Practice (MHCP)	Yes
Screening	Yes

For more information, contact UNHCR Yangon Information Management Unit - ricouart@unhcr.org or the national CCCM cluster coordinator - benson@unhcr.org

Total Number of IDP

6,029

Total Number of Households

1,005

Geographic Data

GPS Coordinates

State / Region : Rakhine

Latitude : 20.18°

Township : Sittwe

Longitude : 92.83°

Vil. Tract / Town : Bu May

Village/Ward : Kha War De Ywar

Available Services (in camp, outside the camp, no access) as of 2014-11-05

Temp. Learning Space	inside the camp	School	outside the camp
Child Friendly Space	inside the camp	Walkways	inside the camp
Health facilities	outside the camp	Mobile clinic	outside the camp
Drinking Water	inside the camp	Market	inside the camp

Population dynamics

# birth	22
# death	8

Repartition by Ethnicities (estimated)

Hindu	0%	Muslim	100%
Kaman	0%	Rakhine	0%
Maramagyi	0%		

Population living in the camp by Age & Gender

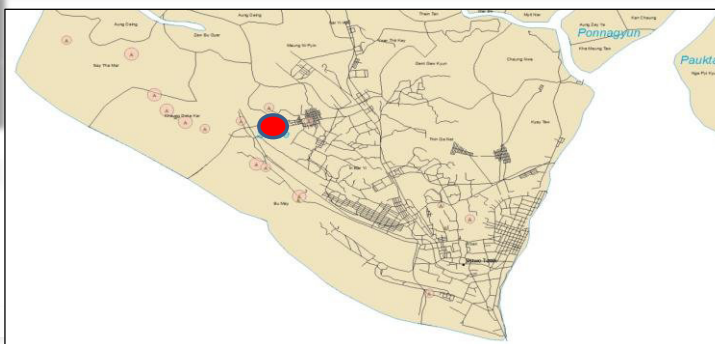
Age (Years)	Male	Female
60 +	76	80
18-59	1,072	1213
12-17	366	429
5-11	510	464
0-5	54	568

Age is systematically collected in the camp registration book/list

Population Living in the Camp, by Vulnerability

Unaccompanied children	10
Single Parent Male	107
Single Parent Female	205
Separated children	16
Pregnant Women	129
Physical dis.	45
Mental dis.	22
Lactating Women	375
Child HH	14

Vulnerability is collected in the camp by CCCM focal point



The interagency camp profiling process is an on-going activity promoted, coordinated and delivered by the Shelter/NFI/CCCM Cluster. The information is collected from a number of sources and compiled into a series of a single camp profiles. This document represents single camp profile. The source of information are cluster focal points.



Access to Services and Sectoral Needs



Water & Sanitation as of 2014-11-01

Main Source of drinking water	
Ceramic filter coverage	89%
Water needs Coverage	100%
Latrine needs coverage	45%
Latrine gender segregation	No
Hygiene Promotion sensitisation coverage	100%
Temp. Learn. Space with wash facilities	0-25%
Last Hygiene Kit distribution	2014-07-24
Hand Washing facilities Coverage	n/a



Health for the period of October-14

Frequency of mobile clinic; # of day :	MRCS - 4, Mercy - 4, THD - 16
Average working hours by mobile clinic	5
# identified cases of diarrhoea	102
# identified cases of resp. tract inf.	98
# identified cases of malaria	0
# pregnant women received	383
# clients/family planning received	140
# emergency reproductive health cases	2
# trained community health workers	0
# traditional birth attendants	3
# midwives and auxiliary midwives	2



Education as of 2014-11-01

	#TLS	# Enrolled		# Teacher	
		Male	Female	Male	Female
ECCD	0	0	0	0	0
Primary	2	205	201	3	3
Post-Prim.	1	103	94	1	2
Total	3	308	295	4	5



Food (Monthly Household Ration)

Rice	50 kg	Salt	0.8 kg
Pulses	4.8 kg	Dried fish	1.9 kg
Oil	5 l.		



Protection as of 2014-11-01

Child protection case management	Yes
Case management - adults	NA
Psychosocial support	Yes
Child friendly spaces (CFS)	Yes
Women and girls centre	NA
GBV related health services	NA
Community based protection group	Yes
Transferring protection skills	Yes
Adolescent assets & life skills building	NA
Protection monitoring	Yes
Safety audits	NA
Family tracing	Yes



Shelter/NFI as of 2014-11-01

Total number of built shelters	123
Shelter Coverage	98%
Household covered by temporary shelters	984
Total number of Building Shelters	0
Available infrastructure:	
Camp Management Office	1
MPB Large	2
MPB Small	1

Lasts NFI Distributions:

Save the Children	2013-05-23
UNHCR	2012-12-13
KOICAT	2012-12-03



CCCM as of 2014-11-01

CCCM Type	Focal Point
CCCM Organization	Save the children
Opening Date	0

Complaints mechanism in place

Gaps :

Gaps identified by camp managers:
Access to job opportunities, Cash/money assistance, Other

Gaps identified by camp residents:

Cash/money assistance, Other, Vocational Training

Livelihood :

Current activities for male:

Trade, Other, Other

Current activities for female:

Other, Other, None

Self reliance programme in place:

Food : (last food distributions)



Nutrition as of 2014-10-03

Therapeutic Care Program (OTP/SC)	Yes
Blanket Sup. Feeding Program (BSFP)	No
Targeted Sup. Feeding for MAM (TSFP)	Yes
Infant and Young Child Feeding support	Yes
Mental Health Care Practice (MHCP)	Yes
Micro-nutrient supplementation (MMN)	Yes
Ante Natal Care activity (ANC)	Yes
Mental Health Care Practice (MHCP)	Yes
Screening	Yes

For more information, contact UNHCR Yangon Information Management Unit - ricouart@unhcr.org or the national CCCM cluster coordinator - benson@unhcr.org

Total Number of IDP

409

Total Number of Households

70

Geographic Data

GPS Coordinates

State / Region : Rakhine
 Township : Sittwe
 Vil. Tract / Town : Set Yon Su Ward
 Village/Ward : 0

Latitude : 20.15°
 Longitude : 92.88°

Available Services (in camp, outside the camp, no access) as of 2014-11-01

Temp. Learning Space	0	School	0
Child Friendly Space	0	Walkways	0
Health facilities	0	Mobile clinic	0
Drinking Water	0	Market	0

Population dynamics

birth : 15
 # death : 6

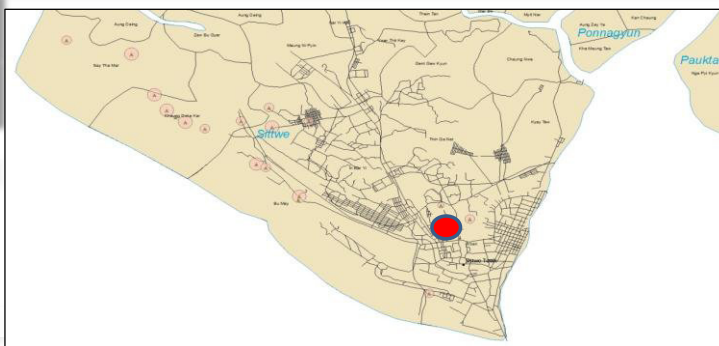
Repartition by Ethnicities (estimated)

Hindu	0%	Muslim	0%
Kaman	0%	Rakhine	0%
Maramagyi	100%		

Population living in the camp by Age & Gender

Age (Years)	Male	Female
60 +	9	13
18-59	106	103
11 to 17	48	44
5 to 10	23	26
0-5	21	16

Age is systematically collected in the camp registration book/list



The interagency camp profiling process is an on-going activity promoted, coordinated and delivered by the Shelter/NFI/CCCM Cluster. The information is collected from a number of sources and compiled into a series of a single camp profiles. This document represents single camp profile. The source of information are cluster focal points.



Access to Services and Sectoral Needs



Water & Sanitation as of 2014-11-01

Main Source of drinking water	
Ceramic filter coverage	100%
Water needs Coverage	100%
Latrine needs coverage	100%
Latrine gender segregation	No
Hygiene Promotion sensitisation coverage	100%
Temp. Learn. Space with wash facilities	0-25%
Last Hygiene Kit distribution	2014-07-28
Hand Washing facilities Coverage	0%



Health for the period of October-14

Frequency of mobile clinic; # of day :	MRCS - 4, Mercy - 4, THD - 16
Average working hours by mobile clinic	5
# identified cases of diarrhoea	7
# identified cases of resp. tract inf.	21
# identified cases of malaria	1
# pregnant women received	3
# clients/family planning received	0
# emergency reproductive health cases	0
# trained community health workers	0
# traditional birth attendants	1
# midwives and auxiliary midwives	1



Education as of 2014-11-01

	#TLS	# Enrolled		# Teacher	
		Male	Female	Male	Female
ECCD	0	0	0	0	0
Primary	0	34	39	0	0
Post-Prim.	0	4	14	1	1
Total	0	38	53	1	1



Food (Monthly Household Ration)

Rice	50 kg	Salt	0.8 kg
Pulses	4.8 kg	Dried fish	1.9 kg
Oil	5 l.		



Protection as of 2014-11-01

Child protection case management	Yes
Case management - adults	NA
Psychosocial support	Yes
Child friendly spaces (CFS)	Yes
Women and girls centre	NA
GBV related health services	NA
Community based protection group	Yes
Transferring protection skills	NA
Adolescent assets & life skills building	NA
Protection monitoring	Yes
Safety audits	NA
Family tracing	Yes



Shelter/NFI as of 2014-11-01

Total number of built shelters	22
Shelter Coverage	314%
Household covered by temporary shelters	220
Total number of Building Shelters	0

Available infrastructure:

Lasts NFI Distributions:

LWF	2014-08-14
UNHCR	2013-10-22
Muslim Aid	2013-06-26
ABCD	2013-01-01



CCCM as of 2014-11-01

CCCM Type	Camp Management
CCCM Organization	Lutheran World Federation
Opening Date	0

Complaints mechanism in place

Gaps :

Gaps identified by camp managers:

Access to job opportunities, Firewood/ fuel,
 Firewood/ fuel

Gaps identified by camp residents:

Health facilities, Access to job opportunities,
 Firewood/ fuel

Livelihood :

Food : (last food distributions)

Donor	HH	Ind	Date
MRF	711		2014-10-31
SCI			2014-10-03



Nutrition as of 2014-10-03

Therapeutic Care Program (OTP/SC)	Yes
Blanket Sup. Feeding Program (BSFP)	No
Targeted Sup. Feeding for MAM (TSFP)	Yes
Infant and Young Child Feeding support	Yes
Mental Health Care Practice (MHCP)	Yes
Micro-nutrient supplementation (MMN)	Yes
Ante Natal Care activity (ANC)	Yes
Mental Health Care Practice (MHCP)	Yes
Screening	Yes

For more information, contact UNHCR Yangon Information Management Unit - ricouart@unhcr.org
 or the national CCCM cluster coordinator - benson@unhcr.org

Total Number of IDP

3,089

Total Number of Households

574

Geographic Data

GPS Coordinates

State / Region : Rakhine
 Township : Sittwe
 Vil. Tract / Town : Bu May
 Village/Ward : Bu May

Latitude : 20.19°
 Longitude : 92.83°

Available Services (in camp, outside the camp, no access) as of 2014-11-05

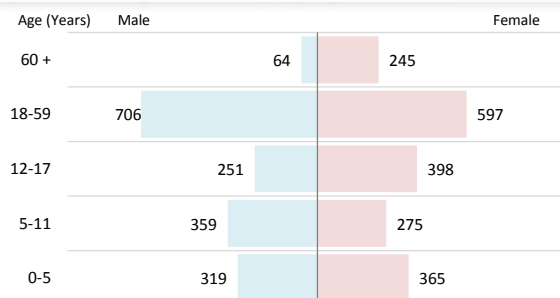
Temp. Learning Space	inside the camp	School	outside the camp
Child Friendly Space	outside the camp	Walkways	inside the camp
Health facilities	outside the camp	Mobile clinic	outside the camp
Drinking Water	inside the camp	Market	No access

Population dynamics

Repartition by Ethnicities (estimated)

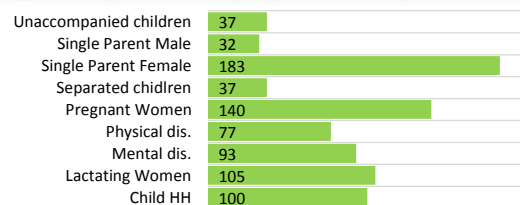
Hindu	0%	Muslim	100%
Kaman	0%	Rakhine	0%
Maramagyi	0%		

Population living in the camp by Age & Gender

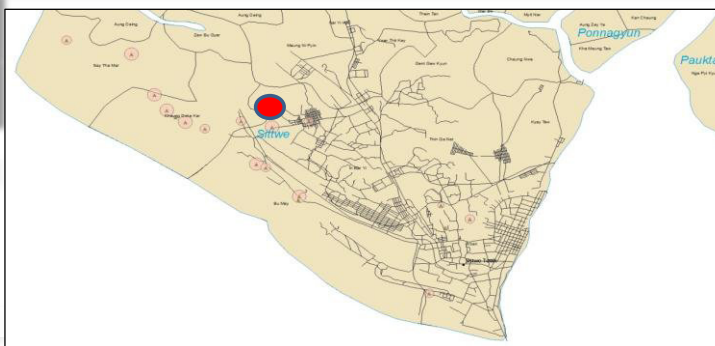


Age is systematically collected in the camp registration book/list

Population Living in the Camp, by Vulnerability



Vulnerability is collected in the camp by CCCM focal point



The interagency camp profiling process is an on-going activity promoted, coordinated and delivered by the Shelter/NFI/CCCM Cluster. The information is collected from a number of sources and compiled into a series of a single camp profiles. This document represents single camp profile. The source of information are cluster focal points.



Access to Services and Sectoral Needs

Water & Sanitation as of 2014-11-01

Main Source of drinking water
 Ceramic filter coverage 34%
 Water needs Coverage 100%
 Latrine needs coverage 100%
 Latrine gender segregation No
 Hygiene Promotion sensitization coverage 75%
 Temp. Learn. Space with wash facilities 0-25%
 Last Hygiene Kit distribution 2014-01-09
 Hand Washing facilities Coverage 100%

Health for the period of October-14

Frequency of mobile clinic; # of day : 0
 Average working hours by mobile clinic 0
 # identified cases of diarrhoea 0
 # identified cases of resp. tract inf. 0
 # identified cases of malaria 0
 # pregnant women received 0
 # clients/family planning received 0
 # emergency reproductive health cases 0
 # trained community health workers 0
 # traditional birth attendants 0
 # midwives and auxiliary midwives 0

Education as of 2014-11-01

	#TLS	# Enrolled		# Teacher	
		Male	Female	Male	Female
ECCD	0	0	0	0	0
Primary	1	265	218	1	2
Post-Prim.	0	0	0	0	0
Total	1	265	218	1	2

Food (Monthly Household Ration)

Rice	50 kg	Salt	0.8 kg
Pulses	4.8 kg	Dried fish	1.9 kg
Oil	5 l.		

Protection as of 2014-11-01

Child protection case management NA
 Case management - adults NA
 Psychosocial support Yes
 Child friendly spaces (CFS) NA
 Women and girls centre NA
 GBV related health services NA
 Community based protection group NA
 Transferring protection skills NA
 Adolescent assets & life skills building NA
 Protection monitoring Yes
 Safety audits NA
 Family tracing NA

Shelter/NFI as of 2014-11-01

Total number of built shelters 78
 Shelter Coverage 109%
 Household covered by temporary shelters 624
 Total number of Building Shelters 0
Available infrastructure:
 Camp Management Office 1
 MPB Large 1
 MPB Small 1

Lasts NFI Distributions:

CCCM as of 2014-11-01

CCCM Type Focal Point
 CCCM Organization Save the children
 Opening Date 0

Complaints mechanism in place

Gaps:

Livelihood:

Current activities for male:
 Other, Trade, Manufacturing

Current activities for female:
 Trade, Other, None

Self reliance programme in place:

Food : (last food distributions)

Nutrition as of 2014-10-03

Therapeutic Care Program (OTP/SC)	Yes
Blanket Sup. Feeding Program (BSFP)	No
Targeted Sup. Feeding for MAM (TSFP)	Yes
Infant and Young Child Feeding support	Yes
Mental Health Care Practice (MHCP)	Yes
Micro-nutrient supplementation (MMN)	Yes
Ante Natal Care activity (ANC)	Yes
Mental Health Care Practice (MHCP)	Yes
Screening	Yes

For more information, contact UNHCR Yangon Information Management Unit - ricouart@unhcr.org or the national CCCM cluster coordinator - benson@unhcr.org

Total Number of IDP

668

Total Number of Households

151

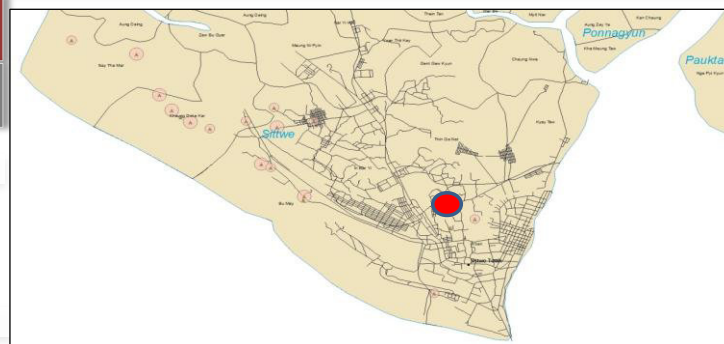
Geographic Data

GPS Coordinates

State / Region : Rakhine
 Township : Sittwe
 Vil. Tract / Town : Set Yon Su Ward
 Village/Ward : 0

Latitude : 20.16°
 Longitude : 92.88°

Available Services (in camp, outside the camp, no access) as of #N/A



The interagency camp profiling process is an on-going activity promoted, coordinated and delivered by the Shelter/NFI/CCCM Cluster. The information is collected from a number of sources and compiled into a series of a single camp profiles. This document represents single camp profile. The source of information are cluster focal points.



Population dynamics

birth : 8
 # death : 1

Repartition by Ethnicities (estimated)

Ethnicity	Percentage
Hindu	0%
Kaman	0%
Maramagyi	0%
Muslim	0%
Rakhine	100%

Population living in the camp by Age & Gender

Age (Years)	Male	Female
60 +	9	23
18-59	191	184
11 to 17	36	44
5 to 10	54	41
0-5	34	54

Age is systematically collected in the camp registration book/list

Access to Services and Sectoral Needs



Water & Sanitation as of 2014-11-01

Main Source of drinking water
 Ceramic filter coverage : 100%
 Water needs Coverage : 100%
 Latrine needs coverage : 100%
 Latrine gender segregation : No
 Hygiene Promotion sensitisation coverage : 75%
 Temp. Learn. Space with wash facilities : n/a
 Last Hygiene Kit distribution : 2014-02-25
 Hand Washing facilities Coverage : n/a



Health for the period of October-14

Frequency of mobile clinic; # of day :
 MRCS - 4, Mercy - 4, THD - 12
 Average working hours by mobile clinic : 5
 # identified cases of diarrhoea : 11
 # identified cases of resp. tract inf. : 51
 # identified cases of malaria : 0
 # pregnant women received : 25
 # clients/family planning received : 3
 # emergency reproductive health cases : 2
 # trained community health workers : 0
 # traditional birth attendants : 2
 # midwives and auxiliary midwives : 1



Education as of 2014-11-01

	# TSL	# Enrolled		# Teacher	
		Male	Female	Male	Female
ECCD	0	0	0	0	0
Primary	0	63	46	0	0
Post-Prim.	0	0	10	1	1
Total	0	63	56	1	1



Food (Monthly Household Ration)

Item	Quantity	Item	Quantity
Rice	50 kg	Salt	0.8 kg
Pulses	4.8 kg	Dried fish	1.9 kg
Oil	5 l.		



Protection as of 2014-11-01

Child protection case management : Yes
 Case management - adults : NA
 Psychosocial support : Yes
 Child friendly spaces (CFS) : Yes
 Women and girls centre : NA
 GBV related health services : NA
 Community based protection group : Yes
 Transferring protection skills : NA
 Adolescent assets & life skills building : NA
 Protection monitoring : Yes
 Safety audits : NA
 Family tracing : Yes



Shelter/NFI as of 2014-11-01

Total number of built shelters : 22
 Shelter Coverage : 117%
 Household covered by temporary shelters : 176
 Total number of Building Shelters : 0

Available infrastructure:

Lasts NFI Distributions:

LWF : 2014-08-14



CCCM as of 2014-11-01

CCCM Type : Camp Management
 CCCM Organization : Lutheran World Federation
 Opening Date : 0

Complaints mechanism in place

Gaps :

Gaps identified by camp managers:
 Access to job opportunities, Medical Staff,
 Firewood/ fuel

Gaps identified by camp residents:

Access to job opportunities, Medicines, Firewood/ fuel

Livelihood :

Food : (last food distributions)

Donor	HH	Ind	Date
MRF	711		2014-10-31
MHDO	151		2014-10-05
MMM	125		2014-10-02



Nutrition as of 2014-10-03

Therapeutic Care Program (OTP/SC) : Yes
 Blanket Sup. Feeding Program (BSFP) : No
 Targeted Sup. Feeding for MAM (TSFP) : Yes
 Infant and Young Child Feeding support : Yes
 Mental Health Care Practice (MHCP) : Yes
 Micro-nutrient supplementation (MMN) : Yes
 Ante Natal Care activity (ANC) : Yes
 Mental Health Care Practice (MHCP) : Yes
 Screening : Yes

For more information, contact UNHCR Yangon Information Management Unit - ricouart@unhcr.org or the national CCCM cluster coordinator - benson@unhcr.org

Total Number of IDP

3,225

Total Number of Households

584

Geographic Data

GPS Coordinates

State / Region : Rakhine
 Township : Sittwe
 Vil. Tract / Town : Say Tha Mar
 Village/Ward : Ohn Taw Shey

Latitude : 20.21°
 Longitude : 92.77°

Available Services (in camp, outside the camp, no access) as of 2014-11-01

Temp. Learning Space	inside the camp	School	No access
Child Friendly Space	inside the camp	Walkways	0
Health facilities	No access	Mobile clinic	inside the camp
Drinking Water	inside the camp	Market	No access

Population dynamics

birth : 11
 # death : 5

Repartition by Ethnicities (estimated)

Hindu	0%	Muslim	95%
Kaman	5%	Rakhine	0%
Maramagyi	0%		

Population living in the camp by Age & Gender

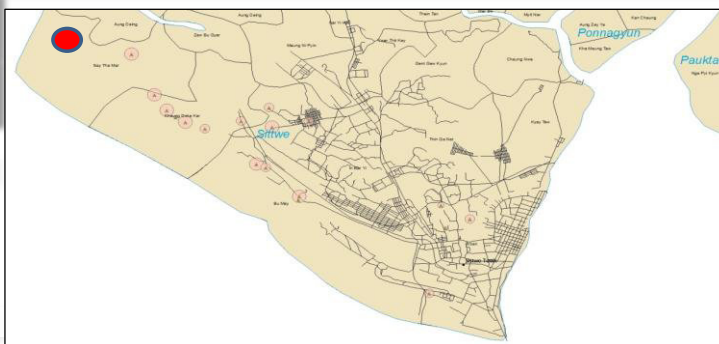
Age (Years)	Male	Female
60 +	18	24
18-59	599	631
12-17	195	173
5-11	437	327
0-5	390	431

Age is systematically collected in the camp registration book/list

Population Living in the Camp, by Vulnerability

Unaccompanied children	0
Single Parent Male	1
Single Parent Female	53
Separated children	0
Pregnant Women	89
Physical dis.	10
Mental dis.	6
Lactating Women	244
Child HH	0

Vulnerability is collected in the camp by CCCM focal point



The interagency camp profiling process is an on-going activity promoted, coordinated and delivered by the Shelter/NFI/CCCM Cluster. The information is collected from a number of sources and compiled into a series of a single camp profiles. This document represents single camp profile. The source of information are cluster focal points.



Access to Services and Sectoral Needs

Water & Sanitation as of 2014-11-01

Main Source of drinking water	
Ceramic filter coverage	70%
Water needs Coverage	70%
Latrine needs coverage	79%
Latrine gender segregation	No
Hygiene Promotion sensitization coverage	75%
Temp. Learn. Space with wash facilities	n/a
Last Hygiene Kit distribution	2014-02-25
Hand Washing facilities Coverage	n/a

Health for the period of October-14

Frequency of mobile clinic; # of day :	IRC - 16, Mercy - 4
Average working hours by mobile clinic	5
# identified cases of diarrhoea	26
# identified cases of resp. tract inf.	82
# identified cases of malaria	7
# pregnant women received	59
# clients/family planning received	100
# emergency reproductive health cases	1
# trained community health workers	3
# traditional birth attendants	4
# midwives and auxiliary midwives	0

Education as of 2014-11-01

	#TLS	# Enrolled	# Teacher
		Male	Female
ECCD	0	0	0
Primary	2	402	278
Post-Prim.	0	0	0
Total	2	402	278

Food (Monthly Household Ration)

Rice	50 kg	Salt	0.8 kg
Pulses	4.8 kg	Dried fish	1.9 kg
Oil	5 l.		

Protection as of 2014-11-01

Child protection case management	Yes
Case management - adults	Yes
Psychosocial support	Yes
Child friendly spaces (CFS)	Yes
Women and girls centre	Yes
GBV related health services	NA
Community based protection group	Yes
Transferring protection skills	Yes
Adolescent assets & life skills building	Yes
Protection monitoring	Yes
Safety audits	NA
Family tracing	NA

Shelter/NFI as of 2014-11-01

Total number of built shelters	80
Shelter Coverage	110%
Household covered by temporary shelters	640
Total number of Building Shelters	0
Available infrastructure:	
Warehouse	1

Lasts NFI Distributions: UNHCR 2014-01-06

CCCM as of 2014-11-01

CCCM Type	Camp Management
CCCM Organization	DRC
Opening Date	0

Complaints mechanism in place

Gaps :
 Gaps identified by camp managers:
 School facilities, Health facilities, Shelter

Gaps identified by camp residents:
 Wash facilities, Food, NFI

Livelihood :
 Current activities for male:
 Fishing, Trade, Livestock

Current activities for female:
 Livestock, Manufacturing, Trade

Self reliance programme in place:

Food : (last food distributions)

Nutrition as of 2014-10-03

Therapeutic Care Program (OTP/SC)	Yes
Blanket Sup. Feeding Program (BSFP)	No
Targeted Sup. Feeding for MAM (TSFP)	Yes
Infant and Young Child Feeding support	Yes
Mental Health Care Practice (MHCP)	Yes
Micro-nutrient supplementation (MMN)	Yes
Ante Natal Care activity (ANC)	No
Mental Health Care Practice (MHCP)	Yes
Screening	No

For more information, contact UNHCR Yangon Information Management Unit - ricouart@unhcr.org or the national CCCM cluster coordinator - benson@unhcr.org

Total Number of IDP

1,168

Total Number of Households

249

Geographic Data

GPS Coordinates

State / Region : Rakhine

Latitude : 20.15°

Township : Sittwe

Longitude : 92.89°

Vil. Tract / Town : Urban

Village/Ward : Sut Yoe Kya Ward

Available Services (in camp, outside the camp, no access) as of 2014-11-05

Temp. Learning Space	inside the camp	School	outside the camp
Child Friendly Space	inside the camp	Walkways	inside the camp
Health facilities	inside the camp	Mobile clinic	inside the camp
Drinking Water	inside the camp	Market	outside the camp

Population dynamics

Repartition by Ethnicities (estimated)

Hindu	4%	Muslim	96%
Kaman	0%	Rakhine	0%
Maramagyi	0%		

Population living in the camp by Age & Gender

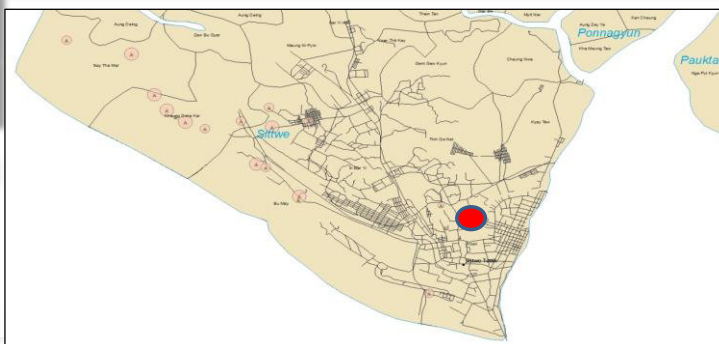
Age (Years)	Male	Female
60 +	34	41
18-59	305	346
12-17	83	84
5-11	93	76
0-5	56	50

Age is systematically collected in the camp registration book/list

Population Living in the Camp, by Vulnerability

Unaccompanied children	0
Single Parent Male	48
Single Parent Female	57
Separated children	4
Pregnant Women	1
Physical dis.	1
Mental dis.	0
Lactating Women	9
Child HH	0

Vulnerability is collected in the camp by CCCM focal point



The interagency camp profiling process is an on-going activity promoted, coordinated and delivered by the Shelter/NFI/CCCM Cluster. The information is collected from a number of sources and compiled into a series of a single camp profiles. This document represents single camp profile. The source of information are cluster focal points.



Access to Services and Sectoral Needs

Water & Sanitation as of 2014-11-01

Main Source of drinking water	
Ceramic filter coverage	37%
Water needs Coverage	37%
Latrine needs coverage	17%
Latrine gender segregation	Ongoing
Hygiene Promotion sensitization coverage	75%
Temp. Learn. Space with wash facilities	0-25%
Last Hygiene Kit distribution	2014-02-24
Hand Washing facilities Coverage	0%

Health for the period of October-14

Frequency of mobile clinic; # of day :	MMA - 4, Mercy - 8, MRCS - 4
Average working hours by mobile clinic	5
# identified cases of diarrhoea	8
# identified cases of resp. tract inf.	42
# identified cases of malaria	2
# pregnant women received	150
# clients/family planning received	4
# emergency reproductive health cases	10
# trained community health workers	1
# traditional birth attendants	7
# midwives and auxiliary midwives	1

Education as of 2014-11-01

	#TLS	# Enrolled	# Teacher
		Male	Female
ECCD	0	0	0
Primary	1	74	74
Post-Prim.	0	7	7
Total	1	81	81

Food (Monthly Household Ration)

Rice	50 kg	Salt	0.8 kg
Pulses	4.8 kg	Dried fish	1.9 kg
Oil	5 l.		

Protection as of 2014-11-01

Child protection case management	Yes
Case management - adults	NA
Psychosocial support	Yes
Child friendly spaces (CFS)	Yes
Women and girls centre	NA
GBV related health services	NA
Community based protection group	Yes
Transferring protection skills	Yes
Adolescent assets & life skills building	Yes
Protection monitoring	Yes
Safety audits	NA
Family tracing	NA

Shelter/NFI as of 2014-11-01

Total number of built shelters	0
Shelter Coverage	100%
Household covered by temporary shelters	250
Total number of Building Shelters	0
Available infrastructure:	
Camp Management Office	1
MPB Large	1
Warehouse	1

Lasts NFI Distributions:

UNHCR 2013-10-17

CCCM as of 2014-11-01

CCCM Type	Focal Point
CCCM Organization	Save the children
Opening Date	0

Complaints mechanism in place

Gaps :

Gaps identified by camp managers:
School facilities, Health facilities, Wash facilities

Gaps identified by camp residents:
Registration, NFI, Shelter Maintenance

Livelihood :

Current activities for male:
Trade, Other, Other

Current activities for female:
Trade, Other, Other

Self reliance programme in place:

Food : (last food distributions)

Nutrition as of 2014-10-03

Therapeutic Care Program (OTP/SC)	Yes
Blanket Sup. Feeding Program (BSFP)	No
Targeted Sup. Feeding for MAM (TSFP)	Yes
Infant and Young Child Feeding support	Yes
Mental Health Care Practice (MHCP)	Yes
Micro-nutrient supplementation (MMN)	Yes
Ante Natal Care activity (ANC)	Yes
Mental Health Care Practice (MHCP)	Yes
Screening	Yes

For more information, contact UNHCR Yangon Information Management Unit - ricouart@unhcr.org or the national CCCM cluster coordinator - benson@unhcr.org

Total Number of IDP

1,834

Total Number of Households

419

Geographic Data

GPS Coordinates

State / Region : Rakhine

Latitude : 20.15°

Township : Sittwe

Longitude : 92.89°

Vil. Tract / Town : Urban

Village/Ward : Sut Yoe Kya Ward

Available Services (in camp, outside the camp, no access) as of 2014-11-05

Temp. Learning Space	No access	School	inside the camp
Child Friendly Space	inside the camp	Walkways	inside the camp
Health facilities	outside the camp	Mobile clinic	outside the camp
Drinking Water	inside the camp	Market	inside the camp

Population dynamics

Repartition by Ethnicities (estimated)

Hindu	0%	Muslim	100%
Kaman	0%	Rakhine	0%
Maramagyi	0%		

Population living in the camp by Age & Gender

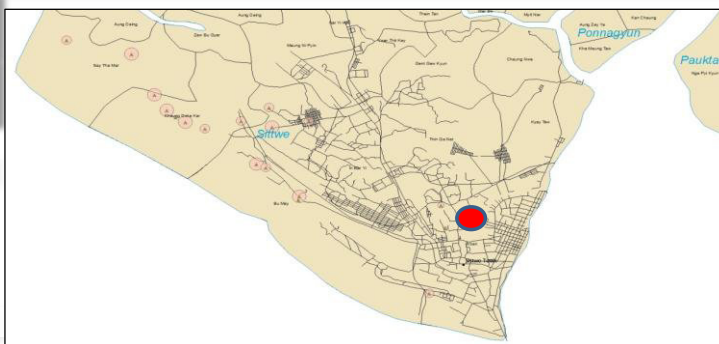
Age (Years)	Male	Female
60 +	38	68
18-59	506	491
12-17	133	167
5-11	143	115
0-5	79	94

Age is systematically collected in the camp registration book/list

Population Living in the Camp, by Vulnerability

Unaccompanied children	5
Single Parent Male	2
Single Parent Female	29
Separated children	1
Pregnant Women	12
Physical dis.	11
Mental dis.	4
Lactating Women	66
Child HH	4

Vulnerability is collected in the camp by CCCM focal point



The interagency camp profiling process is an on-going activity promoted, coordinated and delivered by the Shelter/NFI/CCCM Cluster. The information is collected from a number of sources and compiled into a series of a single camp profiles. This document represents single camp profile. The source of information are cluster focal points.



Access to Services and Sectoral Needs



Water & Sanitation as of 2014-11-01

Main Source of drinking water	
Ceramic filter coverage	100%
Water needs Coverage	100%
Latrine needs coverage	100%
Latrine gender segregation	Ongoing
Hygiene Promotion sensitization coverage	100%
Temp. Learn. Space with wash facilities	75-100%
Last Hygiene Kit distribution	2013-10-01
Hand Washing facilities Coverage	100%



Health for the period of October-14

Frequency of mobile clinic; # of day :	0
Average working hours by mobile clinic	0
# identified cases of diarrhoea	0
# identified cases of resp. tract inf.	0
# identified cases of malaria	0
# pregnant women received	0
# clients/family planning received	0
# emergency reproductive health cases	0
# trained community health workers	0
# traditional birth attendants	0
# midwives and auxiliary midwives	0



Education as of 2014-11-01

	#TLS	# Enrolled		# Teacher	
		Male	Female	Male	Female
ECCD	0	0	0	0	0
Primary	2	299	269	0	0
Post-Prim.	0	21	21	1	1
Total	2	320	290	1	1



Food (Monthly Household Ration)

Rice	50 kg	Salt	0.8 kg
Pulses	4.8 kg	Dried fish	1.9 kg
Oil	5 l.		



Protection as of 2014-11-01

Child protection case management	Yes
Case management - adults	NA
Psychosocial support	Yes
Child friendly spaces (CFS)	Yes
Women and girls centre	NA
GBV related health services	NA
Community based protection group	Yes
Transferring protection skills	NA
Adolescent assets & life skills building	Yes
Protection monitoring	Yes
Safety audits	NA
Family tracing	NA



Shelter/NFI as of 2014-11-01

Total number of built shelters	0
Shelter Coverage	100%
Household covered by temporary shelters	419
Total number of Building Shelters	0
Available infrastructure:	
Warehouse	1

Lasts NFI Distributions:



CCCM as of 2014-11-01

CCCM Type	Focal Point
CCCM Organization	Save the children
Opening Date	0

Complaints mechanism in place

Gaps :

Livelihood :

Current activities for male:

Trade, Other, Other

Current activities for female:

Trade, Other, Other

Self reliance programme in place:

Food : (last food distributions)



Nutrition as of 2014-10-03

Therapeutic Care Program (OTP/SC)	Yes
Blanket Sup. Feeding Program (BSFP)	No
Targeted Sup. Feeding for MAM (TSFP)	Yes
Infant and Young Child Feeding support	Yes
Mental Health Care Practice (MHCP)	Yes
Micro-nutrient supplementation (MMN)	Yes
Ante Natal Care activity (ANC)	Yes
Mental Health Care Practice (MHCP)	Yes
Screening	Yes

For more information, contact UNHCR Yangon Information Management Unit - ricouart@unhcr.org or the national CCCM cluster coordinator - benson@unhcr.org

Total Number of IDP

4,836

Total Number of Households

1,009

Geographic Data

GPS Coordinates

State / Region : Rakhine
 Township : Sittwe
 Vil. Tract / Town : Khaung Doke Kar
 Village/Ward : Baw Du Hpa

Latitude : 20.18°
 Longitude : 92.81°

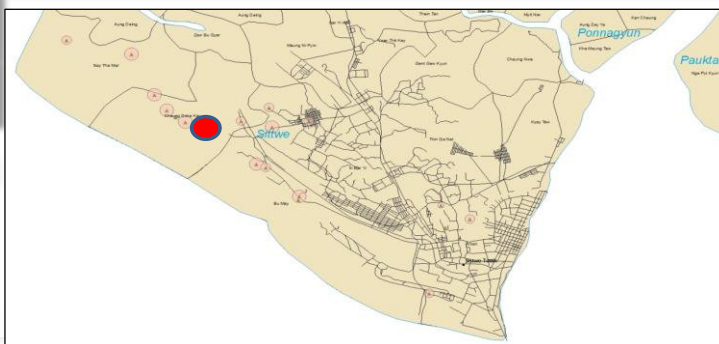
Available Services (in camp, outside the camp, no access) as of 2014-11-01

Temp. Learning Space	inside the camp	School	No access
Child Friendly Space	inside the camp	Walkways	0
Health facilities	No access	Mobile clinic	inside the camp
Drinking Water	inside the camp	Market	outside the camp

Population dynamics

Repartition by Ethnicities (estimated)

Hindu	0%	Muslim	98%
Kaman	2%	Rakhine	0%
Maramagyi	0%		



The interagency camp profiling process is an on-going activity promoted, coordinated and delivered by the Shelter/NFI/CCCM Cluster. The information is collected from a number of sources and compiled into a series of a single camp profiles. This document represents single camp profile. The source of information are cluster focal points.



Access to Services and Sectoral Needs



Water & Sanitation as of #N/A



Protection as of 2014-11-01

Child protection case management	Yes
Case management - adults	Yes
Psychosocial support	Yes
Child friendly spaces (CFS)	Yes
Women and girls centre	NA
GBV related health services	NA
Community based protection group	Yes
Transferring protection skills	Yes
Adolescent assets & life skills building	NA
Protection monitoring	Yes
Safety audits	NA
Family tracing	Yes



CCCM as of 2014-11-01

CCCM Type	Camp Management
CCCM Organization	DRC
Opening Date	0

Complaints mechanism in place

Gaps :

Health for the period of October-14

Frequency of mobile clinic; # of day : 20

Average working hours by mobile clinic 5

identified cases of diarrhoea 55

identified cases of resp. tract inf. 78

identified cases of malaria 3

pregnant women received 24

clients/family planning received 70

emergency reproductive health cases 1

trained community health workers 4

traditional birth attendants 3

midwives and auxiliary midwives 1



Education as of 2014-11-01

	#TLS	# Enrolled		# Teacher	
		Male	Female	Male	Female
ECCD	0	0	0	0	0
Primary	2	392	321	4	3
Post-Prim.	1	111	77	1	2
Total	3	503	398	5	5



Food (Monthly Household Ration)

Rice	50 kg	Salt	0.8 kg
Pulses	4.8 kg	Dried fish	1.9 kg
Oil	5 l.		



Shelter/NFI as of 2014-11-01

Total number of built shelters	127
Shelter Coverage	101%
Household covered by temporary shelters	1016
Total number of Building Shelters	0

Available infrastructure:

Camp Management Office	1
------------------------	---

Lasts NFI Distributions:

DRC 2014-08-26

Livelihood :

Current activities for male: Fishing, Trade, Livestock

Current activities for female: Trade, Livestock, Manufacturing

Self reliance programme in place:

Food : (last food distributions)

Nutrition as of 2014-10-03

Therapeutic Care Program(OTP/SC)	Yes
Blanket Sup. Feeding Program(BSFP)	No
Targeted Sup. Feeding for MAM (TSFP)	Yes
Infant and Young Child Feeding support	Yes
Mental Health Care Practice(MHCP)	Yes
Micro-nutrient supplementation(MMN)	Yes
Ante Natal Care activity(ANC)	Yes
Mental Health Care Practice(MHCP)	Yes
Screening	Yes

For more information, contact UNHCR Yangon Information Management Unit - ricouart@unhcr.org
 or the national CCCM cluster coordinator- benson@unhcr.org

Total Number of IDP

6,912

Total Number of Households

1,312

Geographic Data

GPS Coordinates

State / Region : Rakhine
 Township : Sittwe
 Vil. Tract / Town : Khaung Doke Kar
 Village/Ward : Baw Du Hpa

Latitude : 20.18°
 Longitude : 92.81°

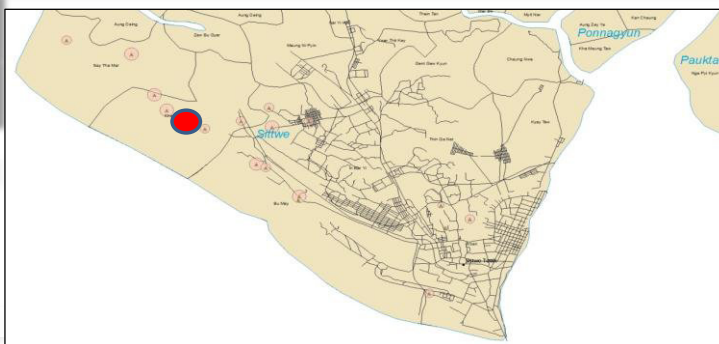
Available Services (in camp, outside the camp, no access) as of 2014-11-01

Temp. Learning Space	inside the camp	School	No access
Child Friendly Space	inside the camp	Walkways	0
Health facilities	No access	Mobile clinic	inside the camp
Drinking Water	inside the camp	Market	outside the camp

Population dynamics

Repartition by Ethnicities (estimated)

Hindu	0%	Muslim	98%
Kaman	2%	Rakhine	0%
Maramagyi	0%		



The interagency camp profiling process is an on-going activity promoted, coordinated and delivered by the Shelter/NFI/CCCM Cluster. The information is collected from a number of sources and compiled into a series of a single camp profiles. This document represents single camp profile. The source of information are cluster focal points.



Access to Services and Sectoral Needs



Water & Sanitation as of 2014-11-01

Main Source of drinking water
 Ceramic filter coverage 0%
 Water needs Coverage 11%
 Latrine needs coverage 28%
 Latrine gender segregation Ongoing
 Hygiene Promotion sensitisation coverage 30%
 Temp. Learn. Space with wash facilities 0-25%
 Last Hygiene Kit distribution 2013-08-21
 Hand Washing facilities Coverage 37%



Health for the period of October-14

Frequency of mobile clinic; # of day : 0
 Average working hours by mobile clinic 0
 # identified cases of diarrhoea 0
 # identified cases of resp. tract inf. 0
 # identified cases of malaria 0
 # pregnant women received 0
 # clients/family planning received 0
 # emergency reproductive health cases 0
 # trained community health workers 0
 # traditional birth attendants 0
 # midwives and auxiliary midwives 0



Education as of 2014-11-01

	#TLS	# Enrolled		# Teacher	
		Male	Female	Male	Female
ECCD	0	0	0	0	0
Primary	5	721	625	5	10
Post-Prim.	1	149	117	1	2
Total	6	870	742	6	12



Food (Monthly Household Ration)

Rice	50 kg	Salt	0.8 kg
Pulses	4.8 kg	Dried fish	1.9 kg
Oil	5 l.		



Protection as of 2014-11-01

Child protection case management Yes
 Case management - adults Yes
 Psychosocial support Yes
 Child friendly spaces (CFS) Yes
 Women and girls centre NA
 GBV related health services NA
 Community based protection group Yes
 Transferring protection skills Yes
 Adolescent assets & life skills building NA
 Protection monitoring Yes
 Safety audits NA
 Family tracing Yes



Shelter/NFI as of 2014-11-01

Total number of built shelters 154
 Shelter Coverage 100%
 Household covered by temporary shelters 1312
 Total number of Building Shelters 0
Available infrastructure:
 Camp Management Office 1
 MPB Large 1

Lasts NFI Distributions:
DRC

2014-08-28



CCCM as of 2014-11-01

CCCM Type Camp Management
 CCCM Organization DRC
 Opening Date 0

Complaints mechanism in place

Gaps :

Livelihood :

Current activities for male:
 Fishing, Trade, Livestock

Current activities for female:
 Trade, Livestock, Manufacturing

Self reliance programme in place:

Food : (last food distributions)



Nutrition as of 2014-10-03

Therapeutic Care Program(OTP/SC) Yes
 Blanket Sup. Feeding Program(BSFP) No
 Targeted Sup. Feeding for MAM (TSFP) Yes
 Infant and Young Child Feeding support Yes
 Mental Health Care Practice(MHCP) Yes
 Micro-nutrient supplementation(MMN) Yes
 Ante Natal Care activity(ANC) Yes
 Mental Health Care Practice(MHCP) Yes
 Screening Yes

For more information, contact UNHCR Yangon Information Management Unit - ricouart@unhcr.org
 or the national CCCM cluster coordinator- benson@unhcr.org

Total Number of IDP

13,696

Total Number of Households

2,546

Geographic Data

GPS Coordinates

State / Region : Rakhine
 Township : Sittwe
 Vil. Tract / Town : Khaung Doke Kar
 Village/Ward : Baw Du Hpa

Latitude : 20.19°
 Longitude : 92.80°

Available Services (in camp, outside the camp, no access) as of 2014-11-01

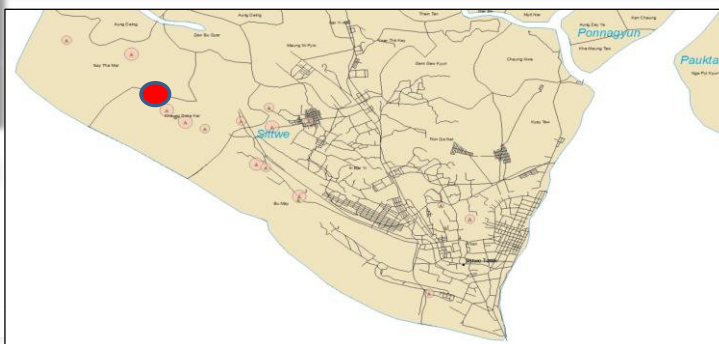
Temp. Learning Space	inside the camp	School	No access
Child Friendly Space	inside the camp	Walkways	0
Health facilities	No access	Mobile clinic	inside the camp
Drinking Water	inside the camp	Market	No access

Population dynamics

birth : NA
 # death : NA

Repartition by Ethnicities (estimated)

Hindu	0%	Muslim	97%
Kaman	3%	Rakhine	0%
Maramagyi	0%		



The interagency camp profiling process is an on-going activity promoted, coordinated and delivered by the Shelter/NFI/CCCM Cluster. The information is collected from a number of sources and compiled into a series of a single camp profiles. This document represents single camp profile. The source of information are cluster focal points.



Access to Services and Sectoral Needs

Water & Sanitation as of 2014-11-01

Main Source of drinking water
 Ceramic filter coverage : 0%
 Water needs Coverage : 8%
 Latrine needs coverage : 19%
 Latrine gender segregation : Ongoing
 Hygiene Promotion sensitisation coverage : 30%
 Temp. Learn. Space with wash facilities : 0-25%
 Last Hygiene Kit distribution : 2014-06-19
 Hand Washing facilities Coverage : 25%

Health for the period of October-14

Frequency of mobile clinic; # of day :
 MMA - 4, Mercy - 16
 Average working hours by mobile clinic : 5
 # identified cases of diarrhoea : 5
 # identified cases of resp. tract inf. : 40
 # identified cases of malaria : 0
 # pregnant women received : 57
 # clients/family planning received : 81
 # emergency reproductive health cases : 0
 # trained community health workers : 4
 # traditional birth attendants : 4
 # midwives and auxiliary midwives : 0

Education as of 2014-11-01

	#TLS	# Enrolled		# Teacher	
		Male	Female	Male	Female
ECCD	2	49	45	2	4
Primary	6	764	644	8	10
Post-Prim.	0	160	126	2	2
Total	8	973	815	12	16

Food (Monthly Household Ration)

Rice	50 kg	Salt	0.8 kg
Pulses	4.8 kg	Dried fish	1.9 kg
Oil	5 l.		

Protection as of 2014-11-01

Child protection case management : Yes
 Case management - adults : Yes
 Psychosocial support : Yes
 Child friendly spaces (CFS) : Yes
 Women and girls centre : Yes
 GBV related health services : NA
 Community based protection group : Yes
 Transferring protection skills : Yes
 Adolescent assets & life skills building : Yes
 Protection monitoring : Yes
 Safety audits : NA
 Family tracing : NA

Shelter/NFI as of 2014-11-01

Total number of built shelters : 335
 Shelter Coverage : 105%
 Household covered by temporary shelters : 2680
 Total number of Building Shelters : 0
Available infrastructure:
 MPB Large : 2
 MPB Small : 1

Lasts NFI Distributions:

DRC	2014-03-01
UNHCR	2013-12-05

CCCM as of 2014-11-01

CCCM Type : Camp Management
 CCCM Organization : DRC
 Opening Date : 0

Complaints mechanism in place

Gaps :

Gaps identified by camp managers:
 Torch Light, Shelter Maintenance, NFI

Gaps identified by camp residents:
 School facilities, School supplies, Wash facilities

Livelihood :

Food : (last food distributions)

Nutrition as of 2014-10-03

Therapeutic Care Program (OTP/SC)	Yes
Blanket Sup. Feeding Program (BSFP)	No
Targeted Sup. Feeding for MAM (TSFP)	Yes
Infant and Young Child Feeding support	Yes
Mental Health Care Practice (MHCP)	Yes
Micro-nutrient supplementation (MMN)	Yes
Ante Natal Care activity (ANC)	Yes
Mental Health Care Practice (MHCP)	Yes
Screening	Yes

Population Living in the Camp, by Vulnerability

Unaccompanied children	0
Single Parent Male	60
Single Parent Female	325
Separated children	2
Pregnant Women	324
Physical dis.	52
Mental dis.	30
Lactating Women	861
Child HH	5

Vulnerability is collected in the camp by CCCM focal point

For more information, contact UNHCR Yangon Information Management Unit - ricouart@unhcr.org
 or the national CCCM cluster coordinator - benson@unhcr.org

Total Number of IDP

12,094

Total Number of Households

2,272

Geographic Data

GPS Coordinates

State / Region : Rakhine
 Township : Sittwe
 Vil. Tract / Town : Khaung Doka Kar
 Village/Ward : Baw Du Hpa

Latitude : 20.19°
 Longitude : 92.80°

Available Services (in camp, outside the camp, no access) as of 2014-11-01

Temp. Learning Space	0	School	0
Child Friendly Space	0	Walkways	0
Health facilities	0	Mobile clinic	0
Drinking Water	0	Market	0

Population dynamics

birth : NA
 # death : NA

Repartition by Ethnicities (estimated)

Hindu	0%	Muslim	100%
Kaman	0%	Rakhine	0%
Maramagyi	0%		

Population living in the camp by Age & Gender

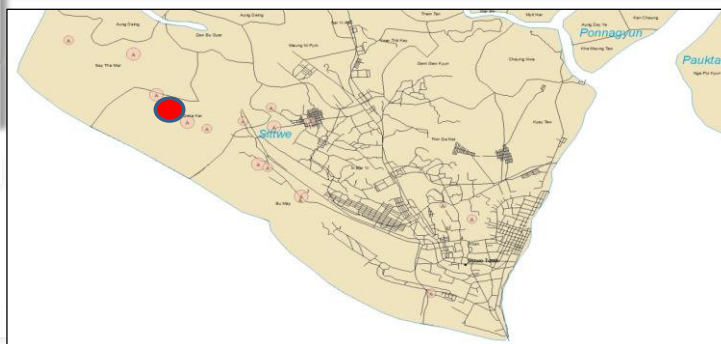
Age (Years)	Male	Female
60 +	151	87
18-59	2,192	2499
11 to 17	1,081	939
5 to 10	1,398	1296
0-5	1,285	1240

Age is systematically collected in the camp registration book/list

Population Living in the Camp, by Vulnerability

Unaccompanied children	24
Single Parent Male	69
Single Parent Female	149
Separated children	36
Pregnant Women	195
Physical dis.	42
Mental dis.	14
Lactating Women	497
Child HH	47

Vulnerability is collected in the camp by CCCM focal point



The interagency camp profiling process is an on-going activity promoted, coordinated and delivered by the Shelter/NFI/CCCM Cluster. The information is collected from a number of sources and compiled into a series of a single camp profiles. This document represents single camp profile. The source of information are cluster focal points.



Access to Services and Sectoral Needs

Water & Sanitation as of 2014-11-01

Main Source of drinking water	
Ceramic filter coverage	0%
Water needs Coverage	12%
Latrine needs coverage	20%
Latrine gender segregation	Ongoing
Hygiene Promotion sensitization coverage	30%
Temp. Learn. Space with wash facilities	0-25%
Last Hygiene Kit distribution	2014-06-19
Hand Washing facilities Coverage	27%

Health for the period of October-14

Frequency of mobile clinic; # of day :

Average working hours by mobile clinic	0
# identified cases of diarrhoea	0
# identified cases of resp. tract inf.	0
# identified cases of malaria	0
# pregnant women received	0
# clients/family planning received	0
# emergency reproductive health cases	0
# trained community health workers	0
# traditional birth attendants	0
# midwives and auxiliary midwives	0

Education as of 2014-11-01

	#TLS	# Enrolled		# Teacher	
		Male	Female	Male	Female
ECCD	6	116	106	9	9
Primary	9	1055	874	17	10
Post-Prim.	0	117	99	5	3
Total	15	1288	1079	31	22

Food (Monthly Household Ration)

Rice	50 kg	Salt	0.8 kg
Pulses	4.8 kg	Dried fish	1.9 kg
Oil	5 l.		

Protection as of 2014-11-01

Child protection case management	Yes
Case management - adults	NA
Psychosocial support	Yes
Child friendly spaces (CFS)	Yes
Women and girls centre	NA
GBV related health services	NA
Community based protection group	Yes
Transferring protection skills	Yes
Adolescent assets & life skills building	NA
Protection monitoring	Yes
Safety audits	NA
Family tracing	Yes

Shelter/NFI as of 2014-11-01

Total number of built shelters	285
Shelter Coverage	102%
Household covered by temporary shelters	2320
Total number of Building Shelters	0
Available infrastructure:	
Camp Management Office	1
MPB Large	1
MPB Small	4
Warehouse	3
Lasts NFI Distributions:	
LWF	2013-11-19

CCCM as of 2014-11-01

CCCM Type	Camp Management
CCCM Organization	Lutheran World Federation
Opening Date	0

Complaints mechanism in place

Gaps :

Gaps identified by camp managers:
 Medical Staff, Wash facilities, 0

Gaps identified by camp residents:
 NFI, Warehouse, Registration

Livelihood :

Food : (last food distributions)

Donor	HH	Ind	Date
MRF	711		2014-10-31
WFP			2014-10-10
(blank)			2014-10-03

Nutrition as of 2014-10-03

Therapeutic Care Program (OTP/SC)	Yes
Blanket Sup. Feeding Program (BSFP)	No
Targeted Sup. Feeding for MAM (TSFP)	Yes
Infant and Young Child Feeding support	Yes
Mental Health Care Practice (MHCP)	Yes
Micro-nutrient supplementation (MMN)	Yes
Ante Natal Care activity (ANC)	Yes
Mental Health Care Practice (MHCP)	Yes
Screening	Yes

For more information, contact UNHCR Yangon Information Management Unit - ricouart@unhcr.org
 or the national CCCM cluster coordinator - benson@unhcr.org